TN1
TN4
TN7
TN8
TN9
TN11
TN18
TN13
TN17
TN14
F

Legend

Site Boundary

Phase 1 habitat

A1.2.2
A4.2
B4
D2
J3.6
J4

Target Note

Rev	Date	Description	De	App
00	09/07/2025		HD	HD

This map contains data from the following sources:
Ordnance Survey (2024)

@ Crown copyright. All rights reserved 2024.
1 licence number 010031673.

Co-ordinate System : British National Grid
Projection: Traverse Mercator
Datum: OSGB 1936
Units: Metres

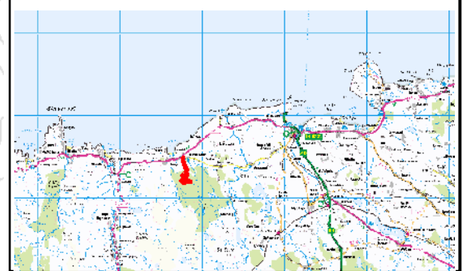

LIMEKILN BESS

PHASE1 HABITAT

avian ecology

Avian Ecology, Suite 3c Walnut Tree Farm, Northwich Road, Lower Stretton
WA4 4PG
Tel: 0843 506 5116
www.avianecology.co.uk

0 400
metres

N
W E
S

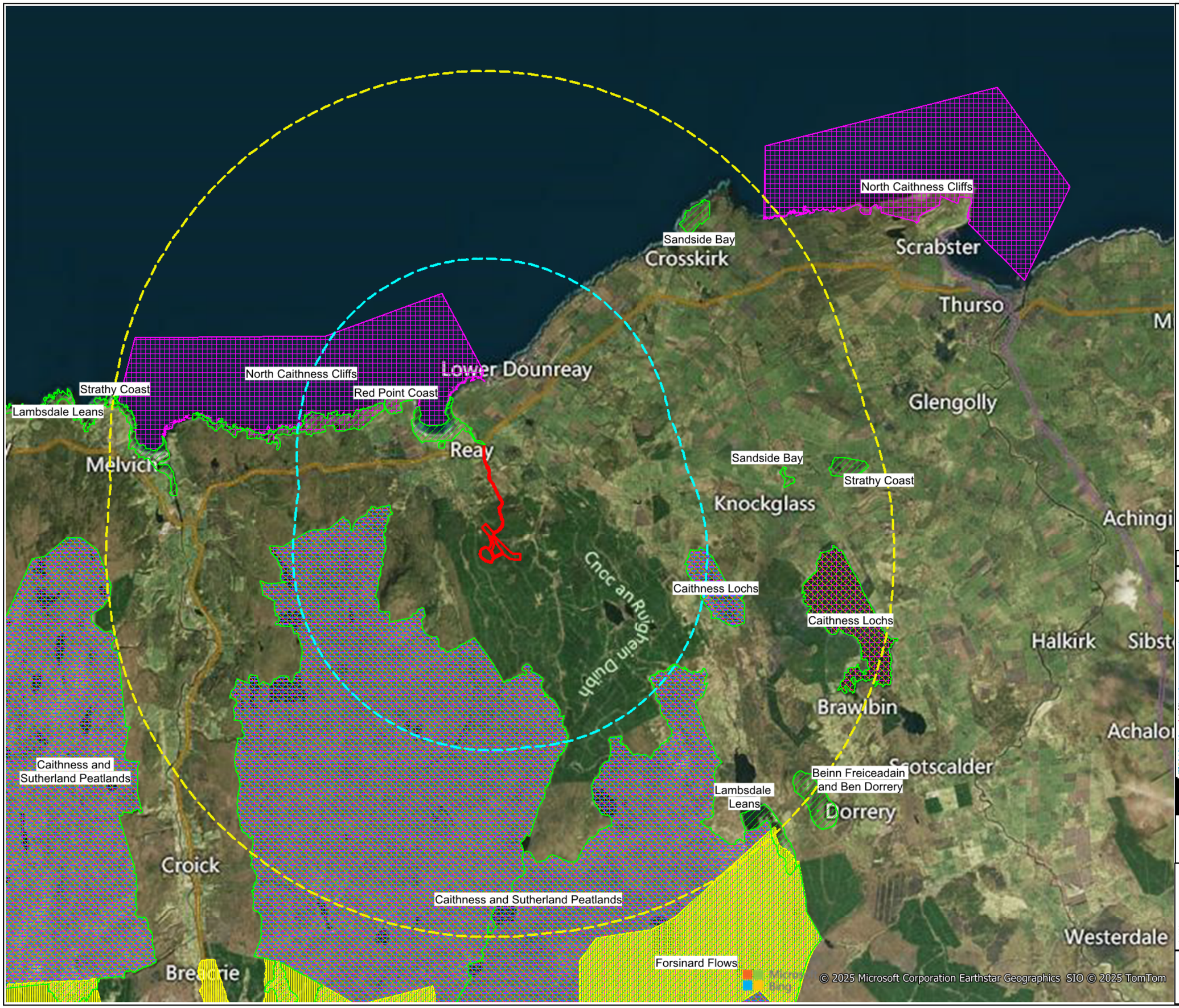

Legend

- Site Boundary
- 5km Buffer
- 10km Buffer
- National Nature Reserve
- RAMSAR
- Special Area of Conservation
- Special Protection Area
- Site of Special Scientic Interest

Rev	Date	Description	De	App
00	27/06/2025		HD	HD

This map contains data from the following sources:
Ordnance Survey (2024)

@ Crown copyright. All rights reserved 2024.
1 licence number 010031673.

Co-ordinate System : British National Grid
Projection: Traverse Mercator
Datum: OSGB 1936
Units: Metres

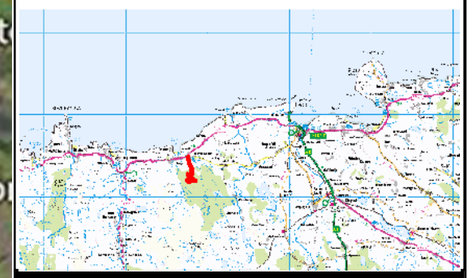

LIMEKILN BESS

STATUTORY SITE PLAN

avian ecology

Avian Ecology, Suite 3c Walnut Tree Farm, Northwich Road, Lower Stretton
WA4 4PG
Tel: 0843 506 5116
www.avianecology.co.uk

0 4
kilometres

N W E S

Figure 8.1: Designated Heritage Assets

BORALEX

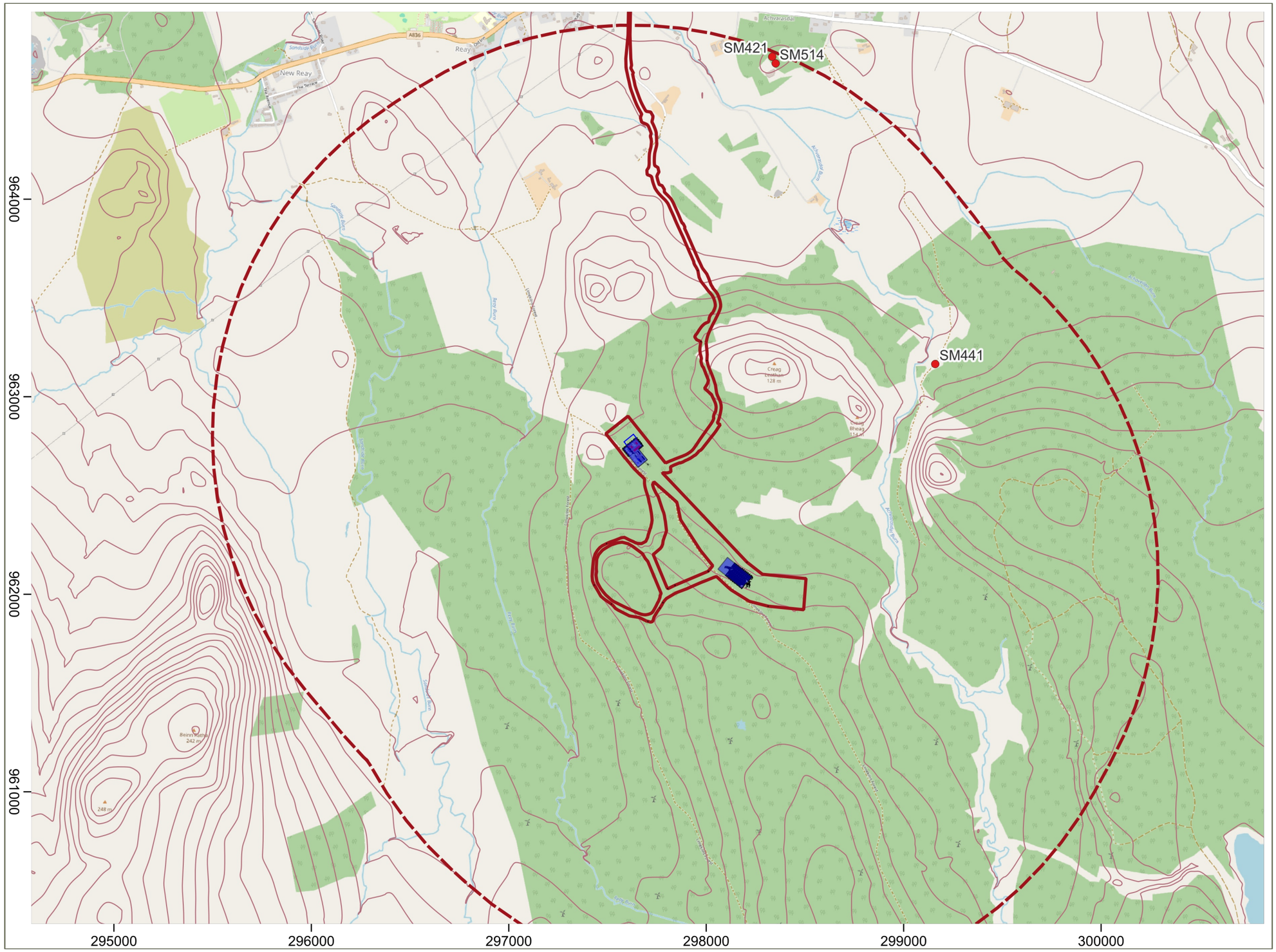

Legend:

- Proposed BESS
- Substation Area
- PDA
- study_area
- Scheduled Monument [3]
- HER Points

Title

Designated Heritage Assets within the Study Ares

Project:

Limekiln BESS

Source:

Crown Copyright. All rights reserved.
Insert Licence Number here

Client:

Boralex

Drawn by:	Checked:
DW	
Date:	**Figure:**
17/06/2025	8.1
Scale:	**Revision No.**
1:20000	

BORALEX

HEADLAND ARCHAEOLOGY

Figure 8.2: Non-Designated Heritage Assets

BORALEX

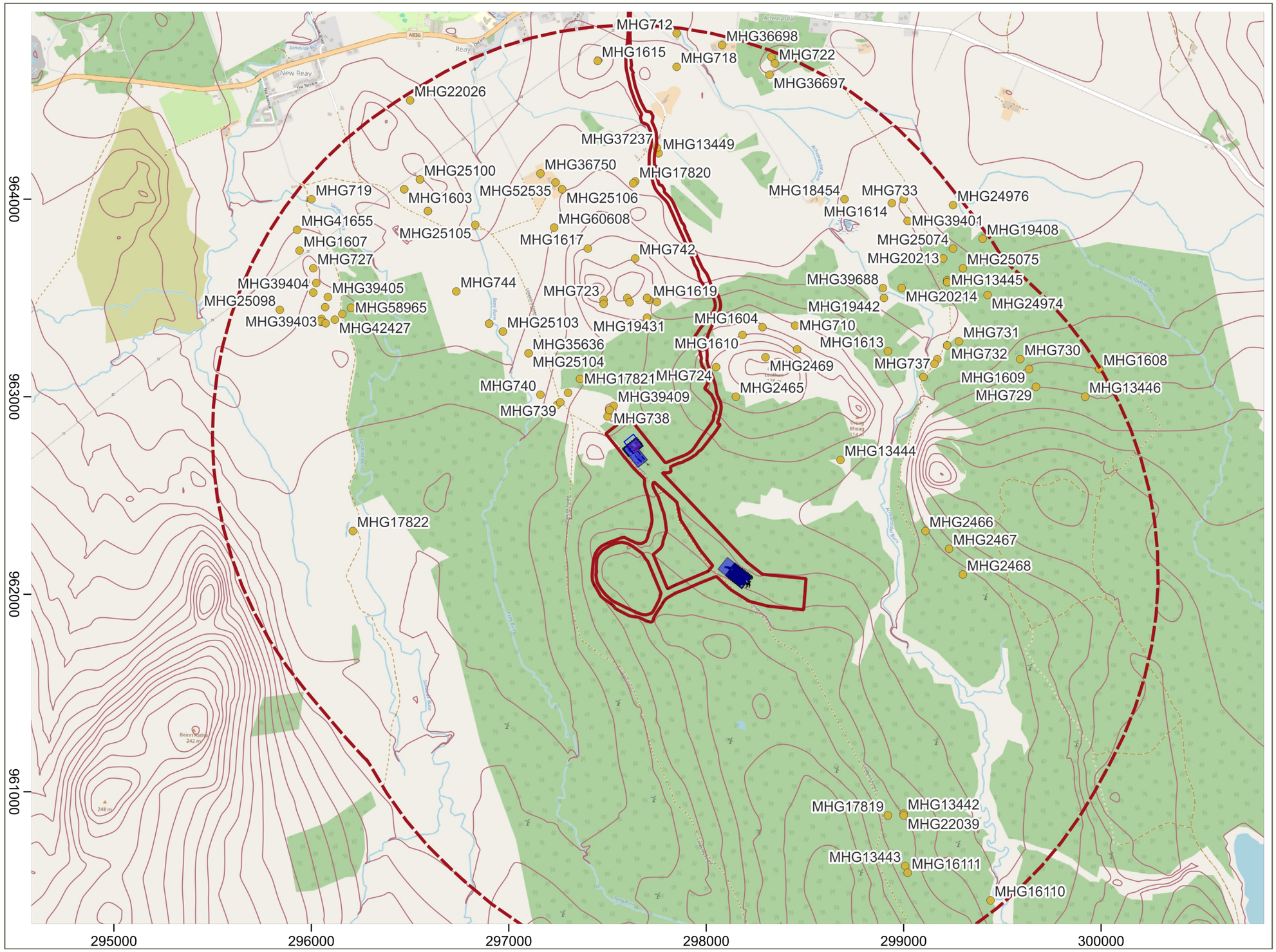

Legend:

- Proposed BESS
- Substation Area
- PDA
- study_area
- Scheduled Monument [3]
- HER Points

Title

Non-Designated Heritage Assets within the Study Ares

Project:

Limekiln BESS

Source:

Crown Copyright. All rights reserved.
Insert Licence Number here

Client:

Boralex

Drawn by:	Checked:
DW	
Date:	**Figure:**
17/06/2025	8.2
Scale:	**Revision No.**
1:20000	

BORALEX

HEADLAND ARCHAEOLOGY