Figure 4.1: Forestry

BORALEX

Legend:

Site Boundary
Limekiln Plantation Forest Plan

Title

Forestry Study Area

Project:

Limekiln BESS

Source:

Reproduced from Ordnance Survey maps @Crown copyright and database rights 2025
Emapsite Licence AC0000808122

Client:

Boralex

Drawn by:	Checked:
NM	NM
Date:	**Figure:**
01/07/2025	4.1
Scale:	**Revision No.**
1:15,000	0.2

BORALEX
McKayForestry

Figure 4.2: Forestry

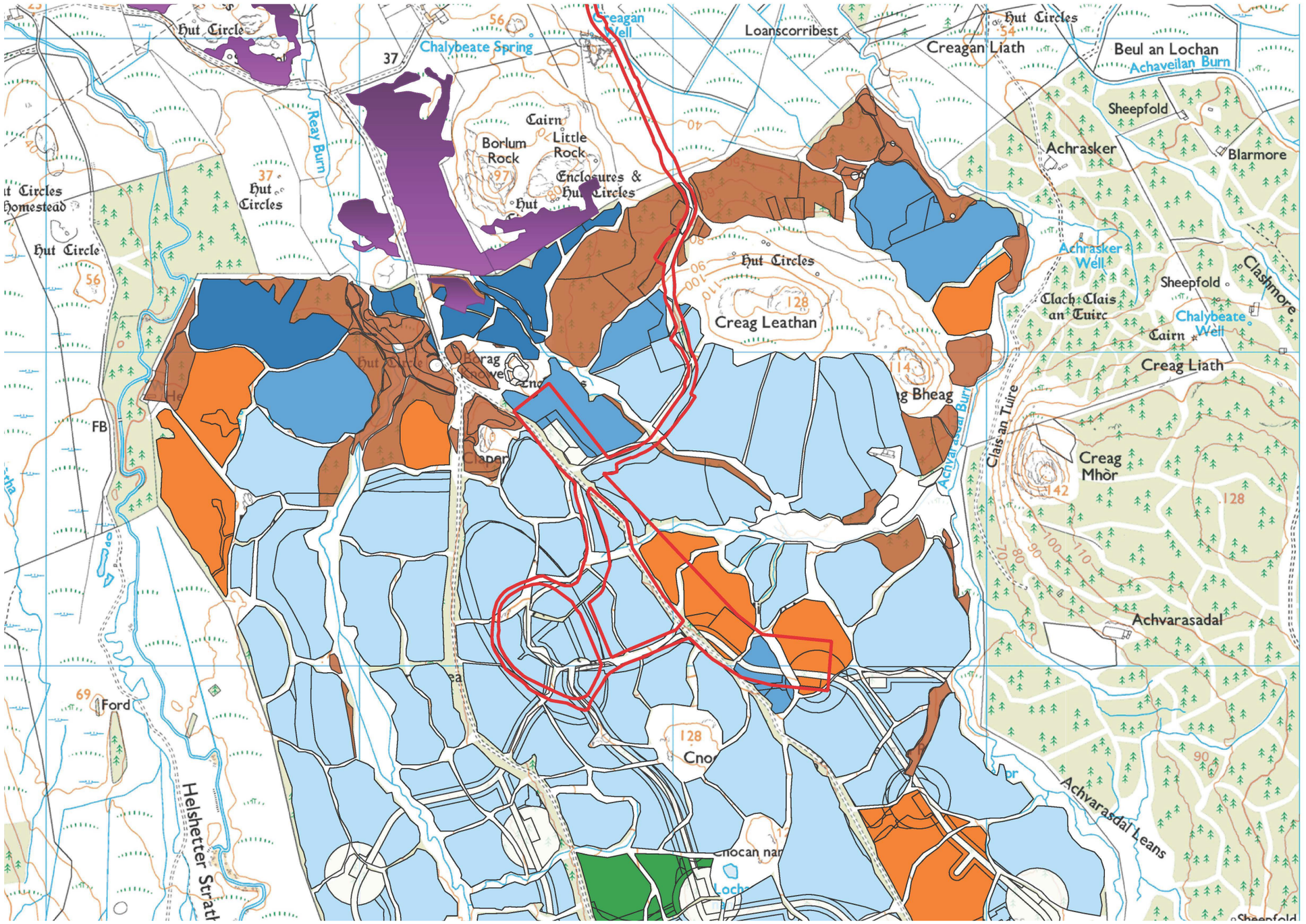

Legend:

Species

- Site Boundary
- Native Woodland Survey of Scotland
- Long Term Retention
- Native Broadleaved
- Not Restocked
- Norway Spruce
- Open Ground
- Scots Pine
- Sitka Spruce
- Sitka Spruce and Lodgepole Pine Mixture

Title

Forestry Baseline Species

Project:

Limekiln BESS

Source:

Reproduced from Ordnance Survey maps @Crown copyright and database rights 2025

Emapsite Licence AC0000808122

Client:

Boralex

Drawn by:	Checked:
NM	NM
Date:	**Figure:**
01/07/2025	4.2
Scale:	**Revision No.**
1:10,000	0.2

BORALEX

McKayForestry

Figure 4.3: Forestry

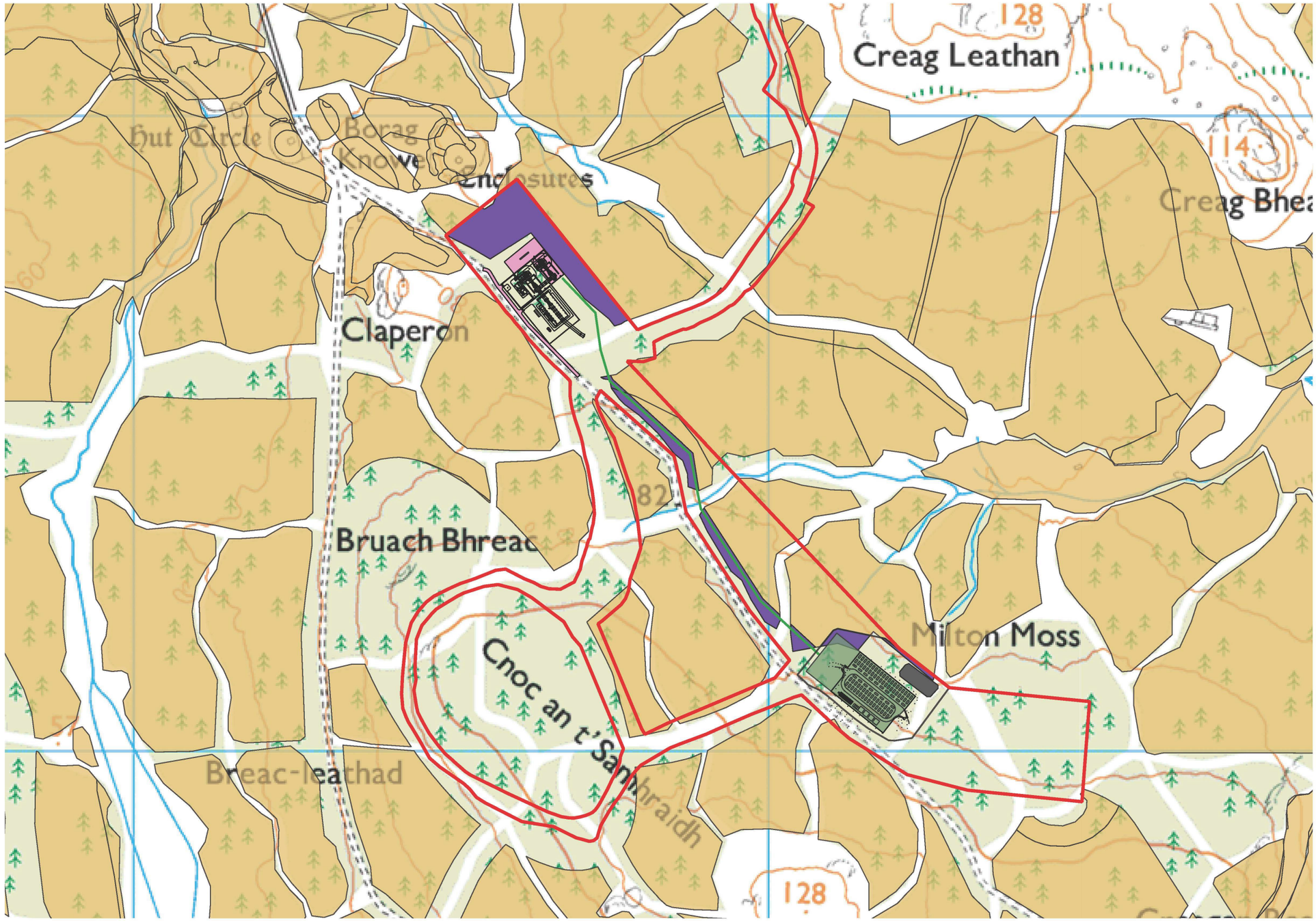

Legend:

- Site Boundary
- Fire Safety Buffer
- Indicative Substation Layout
- Indicative Bess Layout
- SuDS
- Indicative Cable Route
- Felling for BESS
- Limekiln Plantation

Title

Forestry Felling

Project:

Limekiln BESS

Source:

Reproduced from Ordnance Survey maps @Crown copyright and database rights 2025

Emapsite Licence AC0000808122

Client:

Boralex

Drawn by:	Checked:
NM	NM
Date:	**Figure:**
01/07/2025	4.3
Scale:	**Revision No.**
1:5,000	0.2

Figure 4.4: Forestry

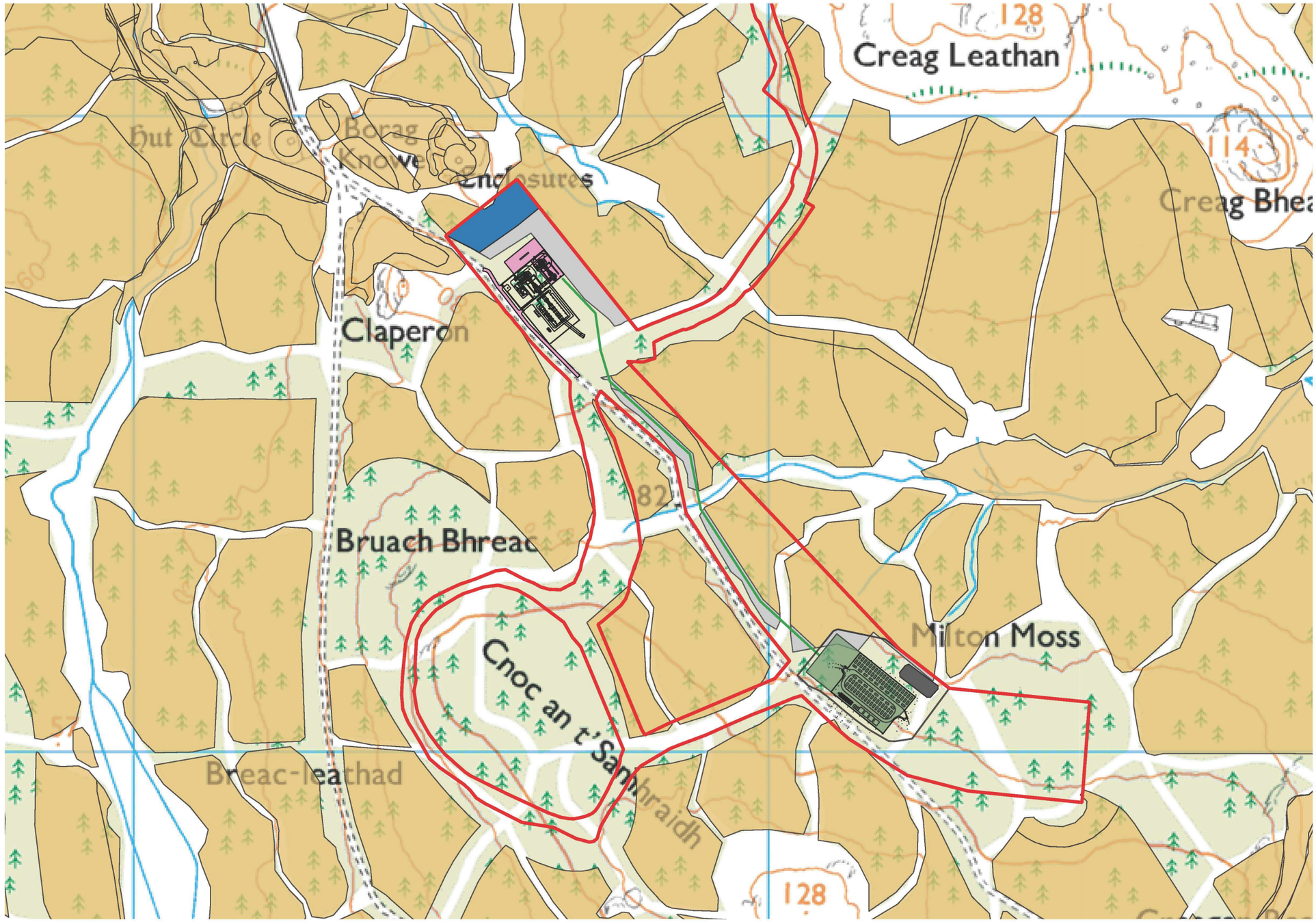

Legend:

- Site Boundary
- Fire Safety Buffer
- Indicative Substation Layout
- Indicative Bess Layout
- SuDS
- Indicative Cable Route
- Replant in situ
- Open Ground
- Limekiln Plantation

Title

Forestry Replanting

Project:

Limekiln BESS

Source:

Reproduced from Ordnance Survey maps @Crown copyright and database rights 2025

Emapsite Licence AC0000808122

Client:

Boralex

Drawn by:	Checked:
NM	NM
Date:	**Figure:**
01/07/2025	4.4
Scale:	**Revision No.**
1:5,000	0.2

BORALEX

McKay Forestry