Figure 2.1: Site Boundary

BORALEX

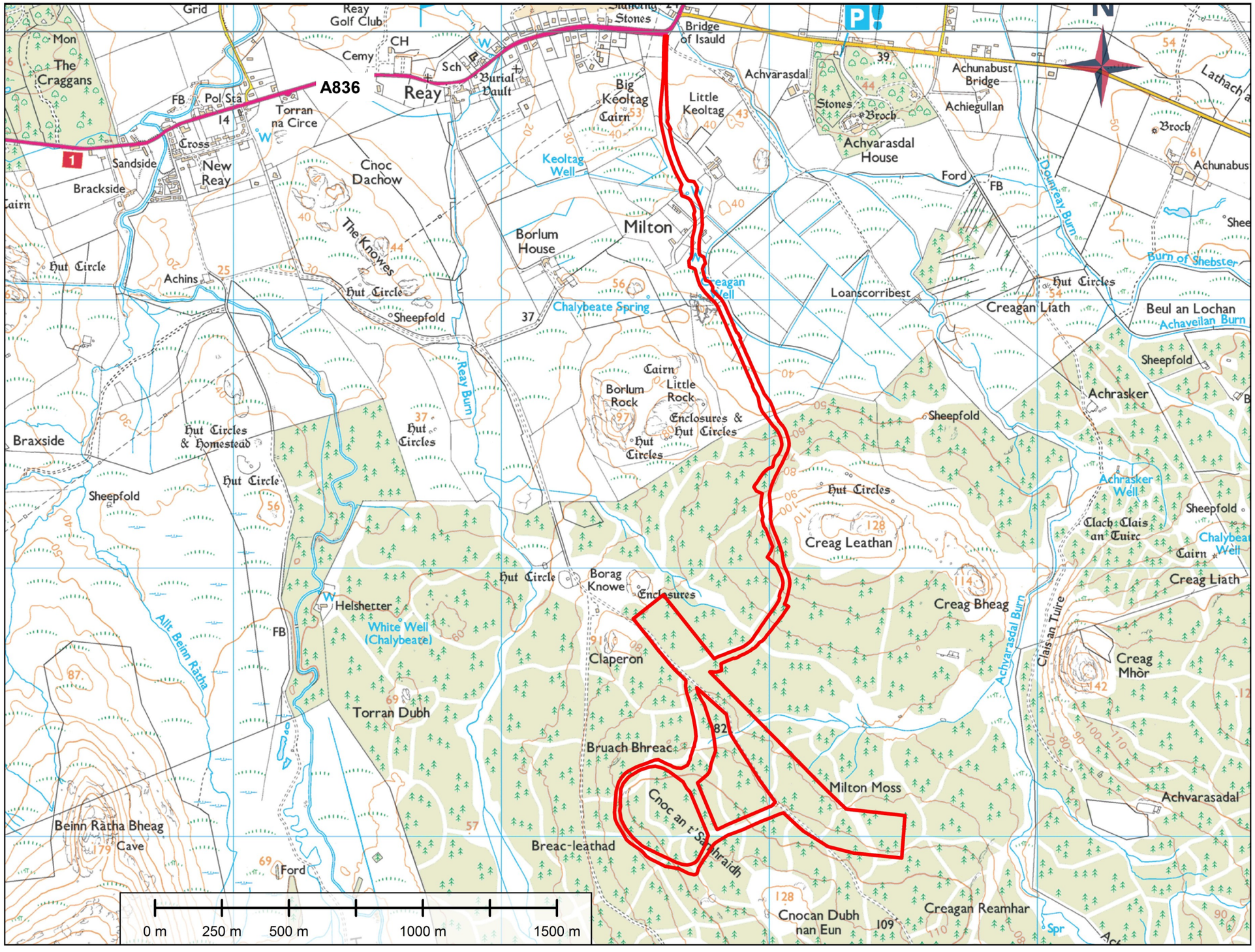

KEY

Site Boundary

Title:	Site Boundary
Project:	Limekiln BESS
Source:	Reproduced from Ordnance Survey maps © Crown copyright and database rights 2025 Ordnance Survey 0100031673
Client:	
Drawn By: SSH	**Checked:** KWA
Date: 27th June 2025	**Figure:** 2.1
Scale: A3 @ 1-15000	**Revision No:**

BORALEX

Figure 2.2: Site Location

BORALEX

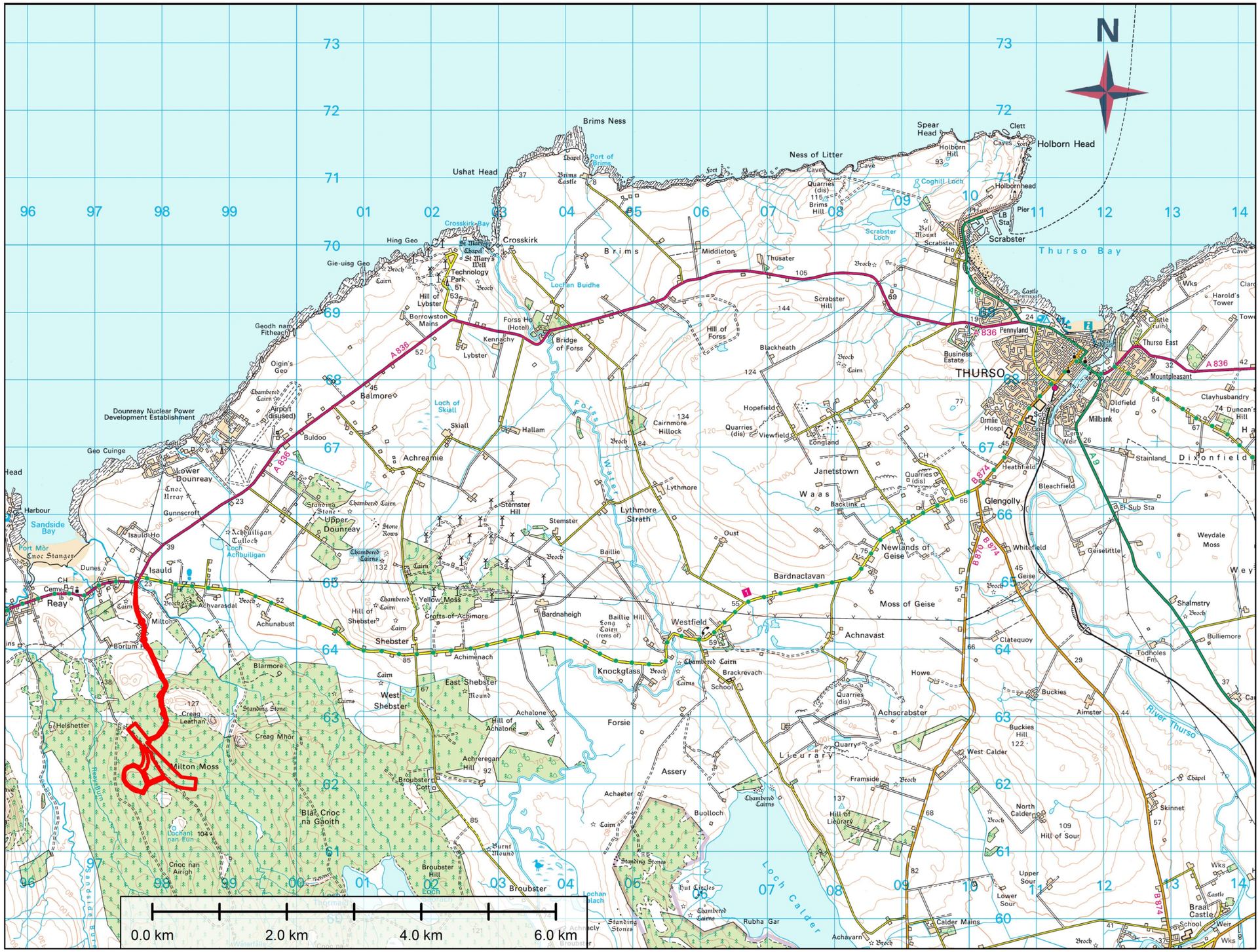
N
0.0 km
2.0 km
4.0 km
6.0 km
Brims Ness
Ushat Head
Ness of Litter
Spear Head
Clett
Holborn Head
Crosskirk Bay
Crosskirk
Hing Geo
Gie-uisg Geo
Brims
Middleton
Thusater
Scrabster Loch
Scrabster
Thurso Bay
Technology Park
Hill of Lybster
Borrowston Mains
Geodh nam Fitheach
Kennachy
Lybster
Bridge of Forss
Forss Ho (Hotel)
Lochan Buidhe
Hill of Forss
Scrabster Hill
Blackheath
Pennyland
Business Estate
THURSO
Thurso East
Mountpleasant
Oldfield Ho
Millbank
Clayhusbandry
Duncan's Hill
Dounreay Nuclear Power Development Establishment
Airport (disused)
Balmore
Loch of Skiall
Skiall
Hallam
Buldoo
Geo Cuinge
Lower Dounreay
Achreamie
Cairnmore Hillock
Hopefield
Quarries (dis)
Viewfield
Longland
Janetstown
Ormlie Hospl
Cemy
Weir
Stainland
Dixonfield
Heathfield
Bleachfield
Glengolly
Waas
Backlink
Lythmore
Lythmore Strath
Stemster Hill
Stemster
Upper Dounreay
Gunnscroft
Isauld Ho
Isauld
Achtulligan Tulloch
Loch Achtulligan
Port Mòr Cnoc Stanger
Sandside Bay
Harbour
Dunes
Reay
Cemy
Achvarasdal
Achunabust
Milton
Borlum
Hill of Shebster
Yellow Moss
Crofts-of-Achimore
Shebster
Achimenach
Bardnaheigh
Baillie Hill
Westfield
Bardnactavan
Moss of Geise
Newlands of Geise
Whitefield
Geiselittle
Weydale Moss
Shalmstry
Clatequoy
Bulliemore
Todholes Fm
Achnavast
Howe
Achscrabster
Buckies
Aimster
Buckies Hill
West Calder
River Thurso
Blarmore
Standing Stone
Creag Leathan
Helshetter
Creag Mhor
East Shebster
West Shebster
Achalone
Hill of Achalone
Forsie
Assery
Achaeter
Achreregan Hill
Broubster Cott
Milton Moss
Blar Cnoc na Gaoith
Cnoc nan Airigh
Broubster
Broubster Hill
Burnt Mound
Standing Stones
Buolloch
Hut Circles
Rubha Gar
Loch Calder
Achavarn
Lochan nan Eun
Lochan Achtulligan
Lochan Calder
Quarry
Lieurary
Framside
Hill of Lieurary
North Calder
Hill of Sour
Upper Sour
Lower Sour
Calder Mains
Braal Castle
Skinnet
Chapel
Castle
Harold's Tower
Wks
Pier
Holborn Head
Holborn Hill
Coghill Loch
Holbornhead
Ness of Litter
Caves
Quarries (dis)
Brims Hill
Ball Mount
Scrabster Ho
LB Sta
Castle (ruins)
Thurso East
Mountpleasant
Millbank
Oldfield Ho
Ormlie Hospl
Cemy
Weir
Stainland
Heathfield
Bleachfield
Glengolly
El Sub Sta
Whitefield
Geiselittle
Weydale Moss
Shalmstry
Clatequoy
Bulliemore
Todholes Fm
Buckies
Aimster
Buckies Hill
West Calder
Framside

Figure 2.3: Proposed Development Layout

BORALEX

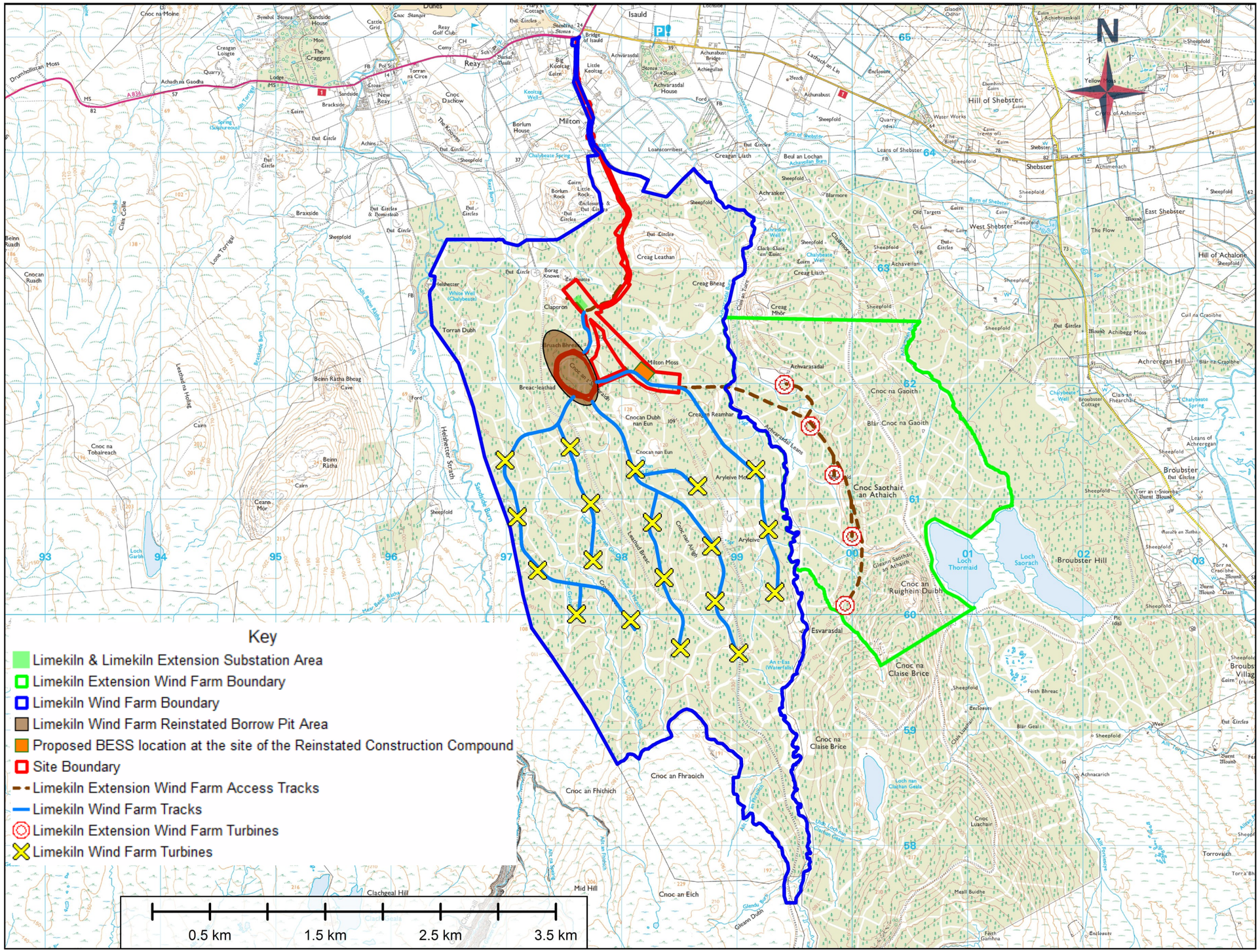

Title: Proposed Development Layout

Project: Limekiln BESS

Source:
Reproduced from Ordnance Survey maps © Crown copyright and database rights 2025 Ordnance Survey 0100031673

Client:

Drawn By:	Checked:
SSH	KWA
Date: 27th June 2025	**Figure:** 2.3
Scale: A3 @ 1-35000	**Revision No:**

BORALEX