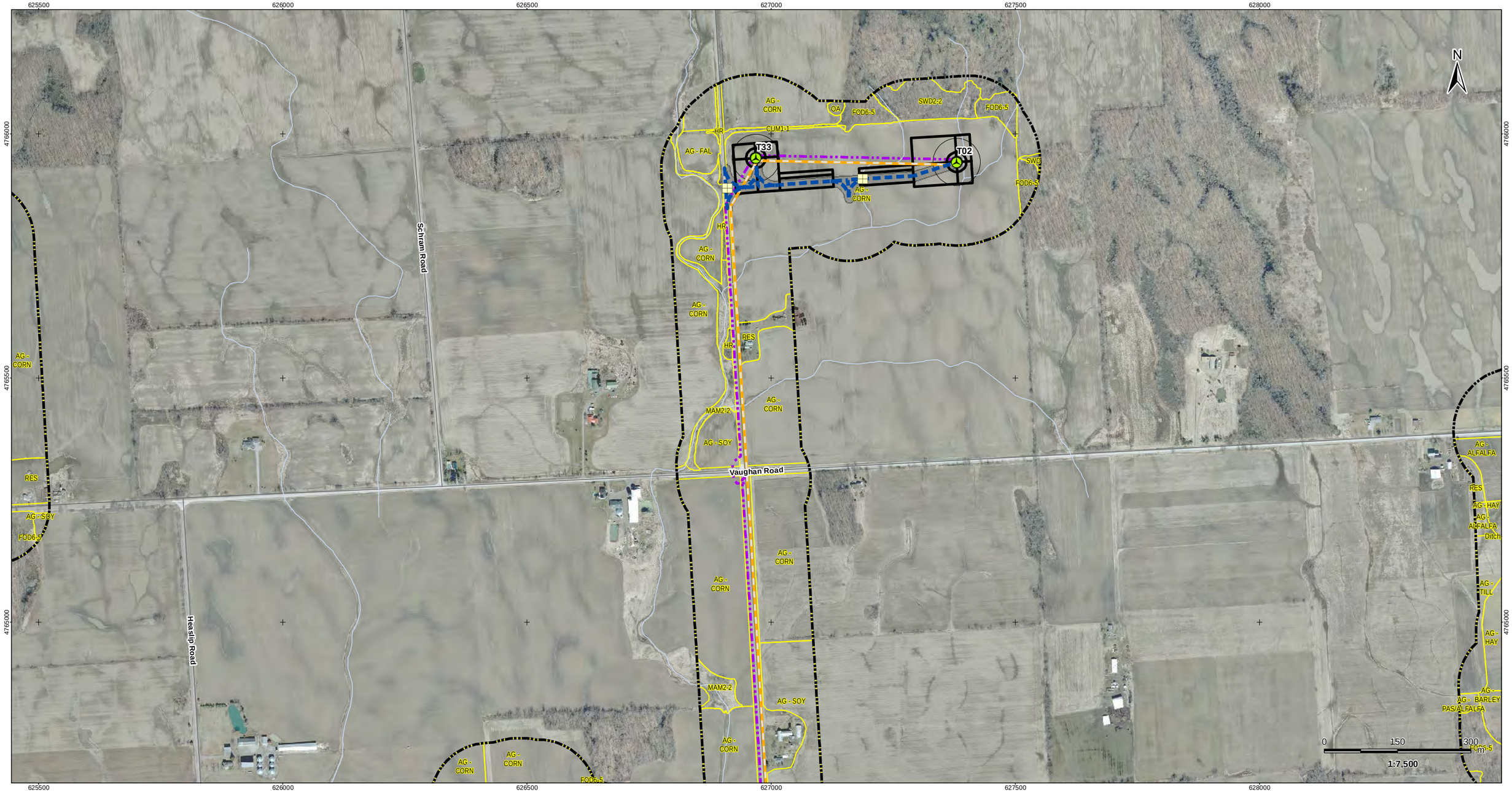

V:\016\09\Active\160950269\planning\drawing\mxd\20130212_REA_NHA_Figures\160950269_Figure_3_ELC_Mapbook.mxd
Revised: 2013-03-13 By: bcowper

March, 2013
160950269

Stantec

Legend

- Project Study Area
- Interconnector Study Area
- 120m Zone of Investigation
- ELC Boundary
- Proposed Turbine Location
- Turbine Blade Length
- Tap-in Location
- Junction Box
- Proposed Culvert
- Preferred Transmission Line Route
- Alternate Transmission Route
- Collector Lines – Underground or Overhead
- Temporary Laydown Area
- Fibre Optic Line
- Potential Access Road
- Access Road 20m Construction Area
- Potential Construction Laydown Area
- Transformer Substation

Notes

1. Coordinate System: NAD 1983 UTM Zone 17N).
2. Base features produced under license with the Ontario Ministry of Natural Resources © Queen's Printer for Ontario, 2011.
3. Orthoimagery source: First Base Solutions, Date Spring 2010.

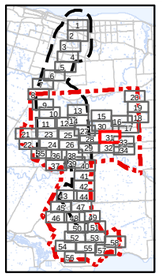

Client/Project
Niagara Region Wind Corporation
Natural Heritage Assessment Report

Figure No.
3.31

Title
ELC Vegetation Communities
Figure 3.31

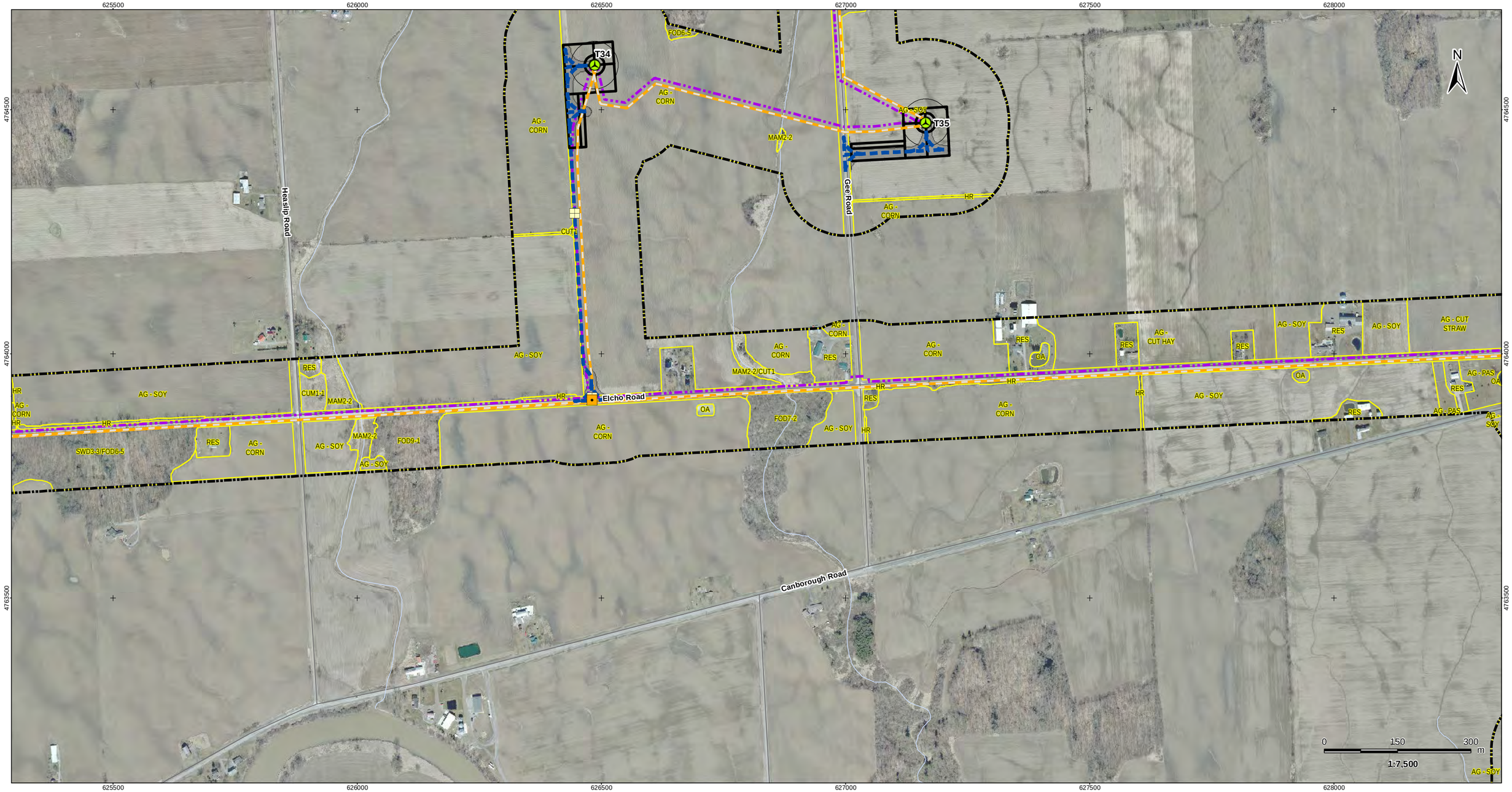

V:\01609\Active\160950269\planning\drawing\mxd\20130212_REA_NHA_Figures\160950269_Figure_3_ELC_Mapbook.mxd
Revised: 2013-03-13 By: bcowper

March, 2013
160950269

Stantec

Legend

- Project Study Area
- Interconnector Study Area
- 120m Zone of Investigation
- ELC Boundary
- Proposed Turbine Location
- Turbine Blade Length
- Tap-in Location
- Junction Box
- Proposed Culvert
- Preferred Transmission Line Route
- Alternate Transmission Route
- Collector Lines – Underground or Overhead
- Temporary Laydown Area
- Fibre Optic Line
- Potential Access Road
- Access Road 20m Construction Area
- Potential Construction Laydown Area
- Transformer Substation

Notes

1. Coordinate System: NAD 1983 UTM Zone 17N).
2. Base features produced under license with the Ontario Ministry of Natural Resources © Queen's Printer for Ontario, 2011.
3. Orthoimagery source: First Base Solutions, Date Spring 2010.

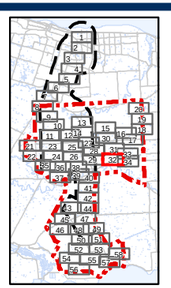

Client/Project
Niagara Region Wind Corporation
Natural Heritage Assessment Report

Figure No.
3.32

Title
ELC Vegetation Communities
Figure 3.32

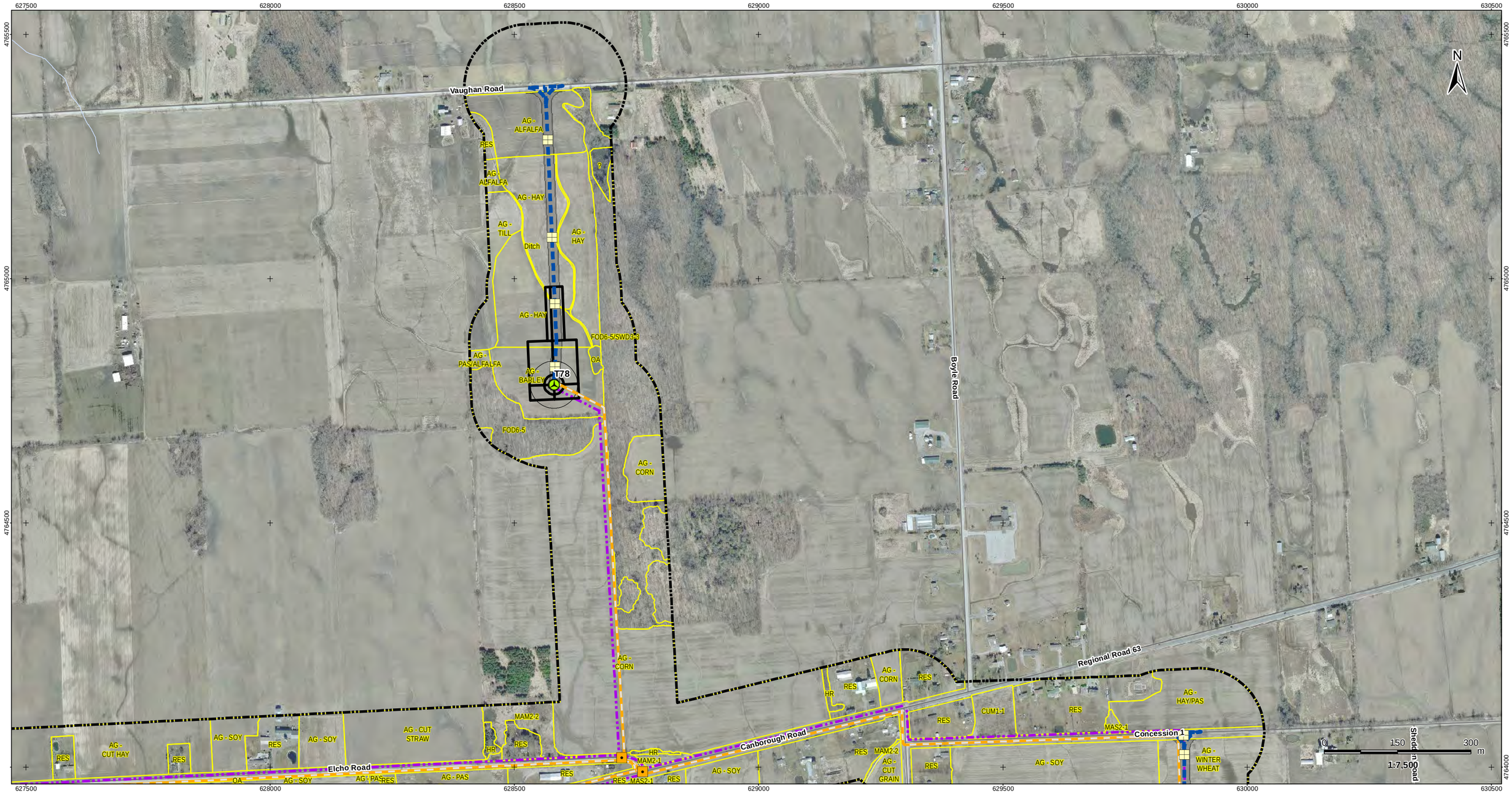

V:\01609\Active\160950269\planning\drawing\mxd\20130212_REA_NHA_Figures\160950269_Figure_3_ELC_Mapbook.mxd
Revised: 2013-03-13 By: bcowper

March, 2013
160950269

Stantec

Legend

- Project Study Area
- Interconnector Study Area
- 120m Zone of Investigation
- ELC Boundary
- Proposed Turbine Location
- Turbine Blade Length
- Tap-in Location
- Junction Box
- Proposed Culvert
- Preferred Transmission Line Route
- Alternate Transmission Route
- Collector Lines – Underground or Overhead
- Temporary Laydown Area
- Fibre Optic Line
- Potential Access Road
- Access Road 20m Construction Area
- Potential Construction Laydown Area
- Transformer Substation

Notes

1. Coordinate System: NAD 1983 UTM Zone 17N).
2. Base features produced under license with the Ontario Ministry of Natural Resources © Queen's Printer for Ontario, 2011.
3. Orthoimagery source: First Base Solutions, Date Spring 2010.

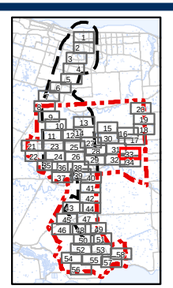

Client/Project
Niagara Region Wind Corporation
Natural Heritage Assessment Report

Figure No.
3.33

Title
ELC Vegetation Communities Figure 3.33

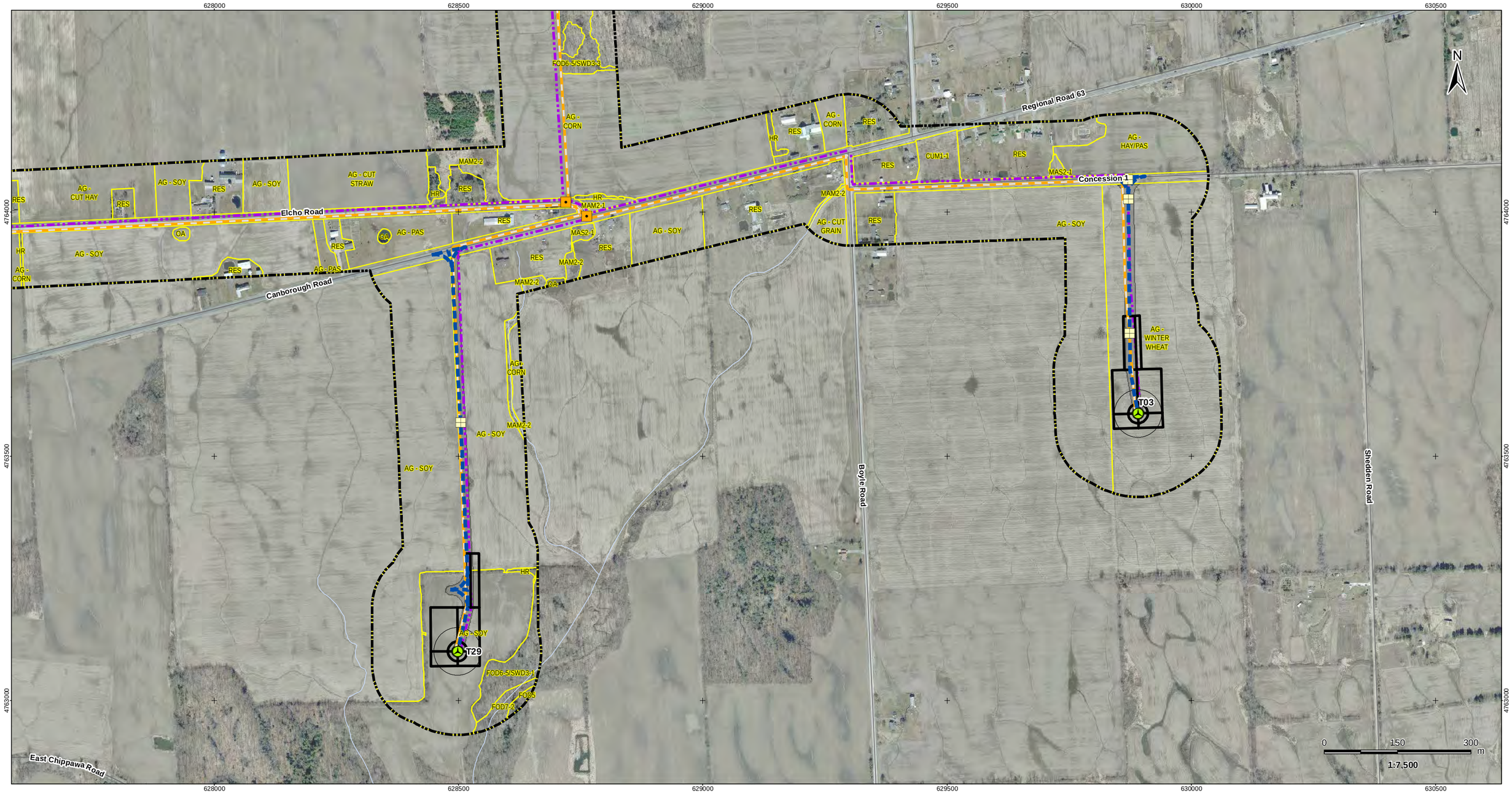

V:\101609\active\160950269\planning\drawing\mxd\20130212_REA_NHA_Figures\160950269_Figure_3_ELC_Mapbook.mxd
Revised: 2013-03-13 By: bcowper

March, 2013
160950269

Stantec

Legend

- Project Study Area
- Interconnector Study Area
- 120m Zone of Investigation
- ELC Boundary
- Proposed Turbine Location
- Turbine Blade Length
- Tap-in Location
- Junction Box
- Proposed Culvert
- Preferred Transmission Line Route
- Alternate Transmission Route
- Collector Lines – Underground or Overhead
- Temporary Laydown Area
- Fibre Optic Line
- Potential Access Road
- Access Road 20m Construction Area
- Potential Construction Laydown Area
- Transformer Substation

Notes

1. Coordinate System: NAD 1983 UTM Zone 17N).
2. Base features produced under license with the Ontario Ministry of Natural Resources © Queen's Printer for Ontario, 2011.
3. Orthoimagery source: First Base Solutions, Date Spring 2010.

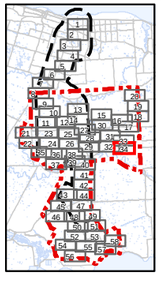

Client/Project
Niagara Region Wind Corporation
Natural Heritage Assessment Report

Figure No.
3.34

Title
ELC Vegetation Communities
Figure 3.34

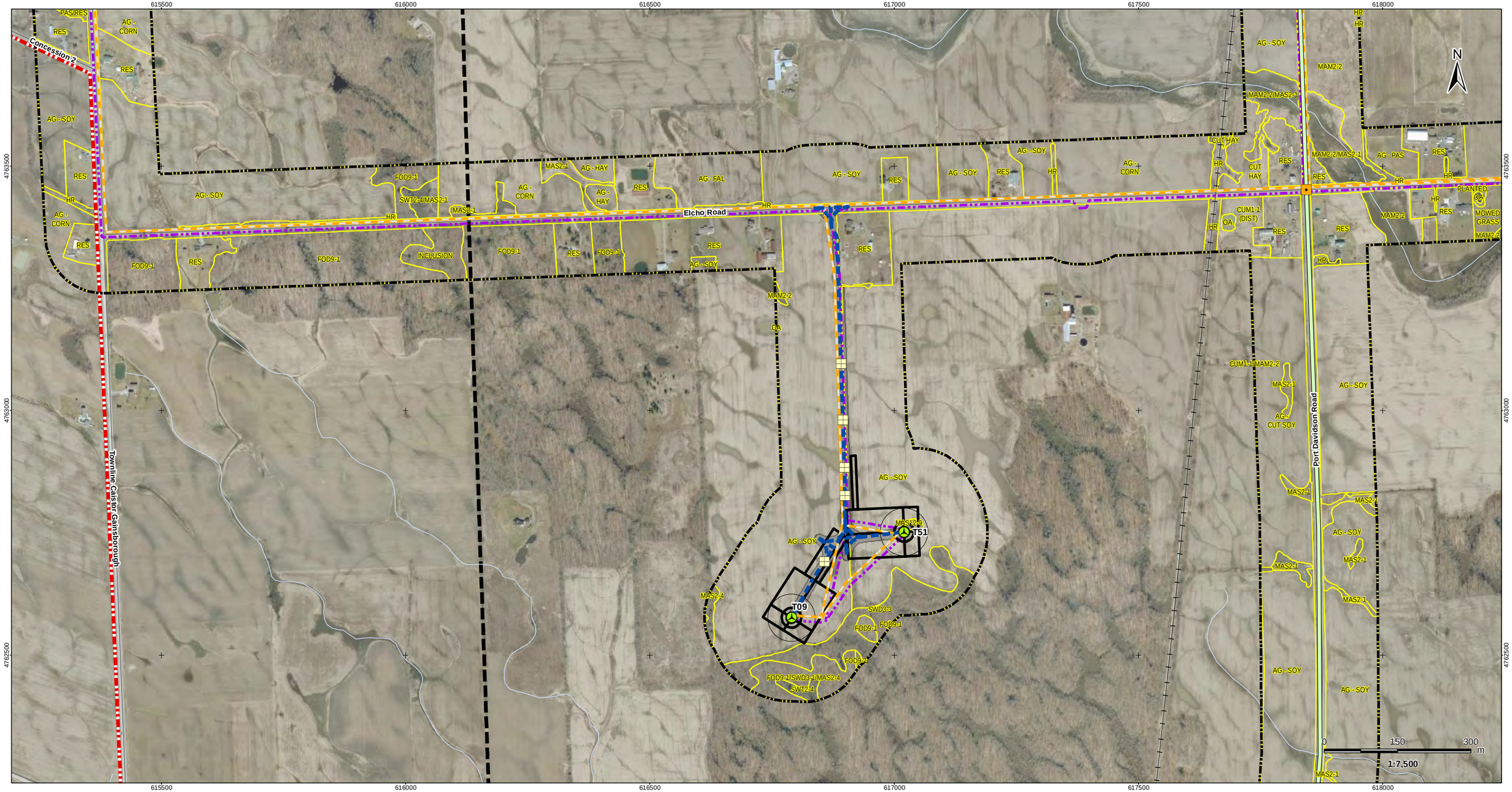

V:\01609\active\160950269\planning\drawing\mxd\20130212_REA_NHA_Figures\160950269_Figure_3_ELC_Mapbook.mxd
Revised: 2013-03-13 By: bcowper

March, 2013
160950269

Stantec

Legend

- Project Study Area
- Interconnector Study Area
- 120m Zone of Investigation
- ELC Boundary
- Proposed Turbine Location
- Turbine Blade Length
- Tap-in Location
- Junction Box
- Proposed Culvert
- Preferred Transmission Line Route
- Alternate Transmission Route
- Collector Lines – Underground or Overhead
- Temporary Laydown Area
- Fibre Optic Line
- Potential Access Road
- Access Road 20m Construction Area
- Potential Construction Laydown Area
- Transformer Substation

Notes

1. Coordinate System: NAD 1983 UTM Zone 17N).
2. Base features produced under license with the Ontario Ministry of Natural Resources © Queen's Printer for Ontario, 2011.
3. Orthoimagery source: First Base Solutions, Date Spring 2010.

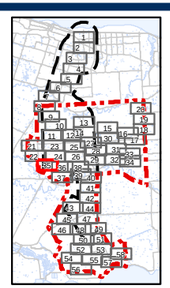

Client/Project
Niagara Region Wind Corporation
Natural Heritage Assessment Report

Figure No.
3.35

Title
ELC Vegetation Communities
Figure 3.35

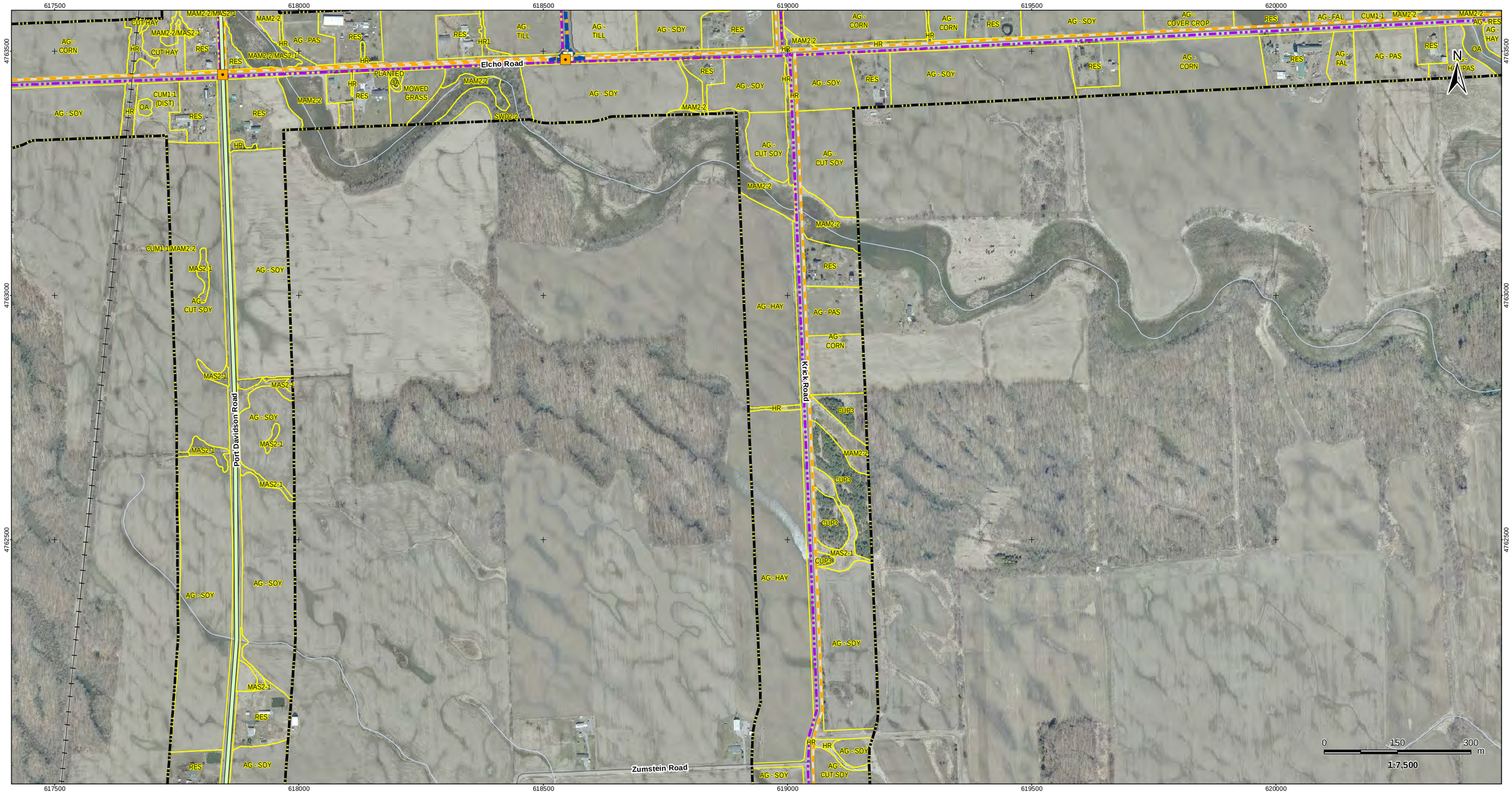

V:\01609\Active\160950269\planning\drawing\mxd\20130212_REA_NHA_Figures\160950269_Figure_3_ELC_Mapbook.mxd
Revised: 2013-03-13 By: bcowper

March, 2013
160950269

Stantec

Legend

- Project Study Area
- Interconnector Study Area
- 120m Zone of Investigation
- ELC Boundary
- Proposed Turbine Location
- Turbine Blade Length
- Tap-in Location
- Junction Box
- Proposed Culvert
- Preferred Transmission Line Route
- Alternate Transmission Route
- Collector Lines – Underground or Overhead
- Temporary Laydown Area
- Fibre Optic Line
- Potential Access Road
- Access Road 20m Construction Area
- Potential Construction Laydown Area
- Transformer Substation

Notes

1. Coordinate System: NAD 1983 UTM Zone 17N).
2. Base features produced under license with the Ontario Ministry of Natural Resources © Queen's Printer for Ontario, 2011.
3. Orthoimagery source: First Base Solutions, Date Spring 2010.

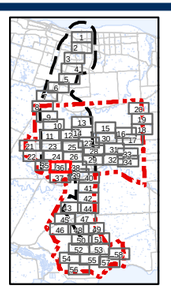

Client/Project
Niagara Region Wind Corporation
Natural Heritage Assessment Report

Figure No.
3.36

Title
ELC Vegetation Communities
Figure 3.36

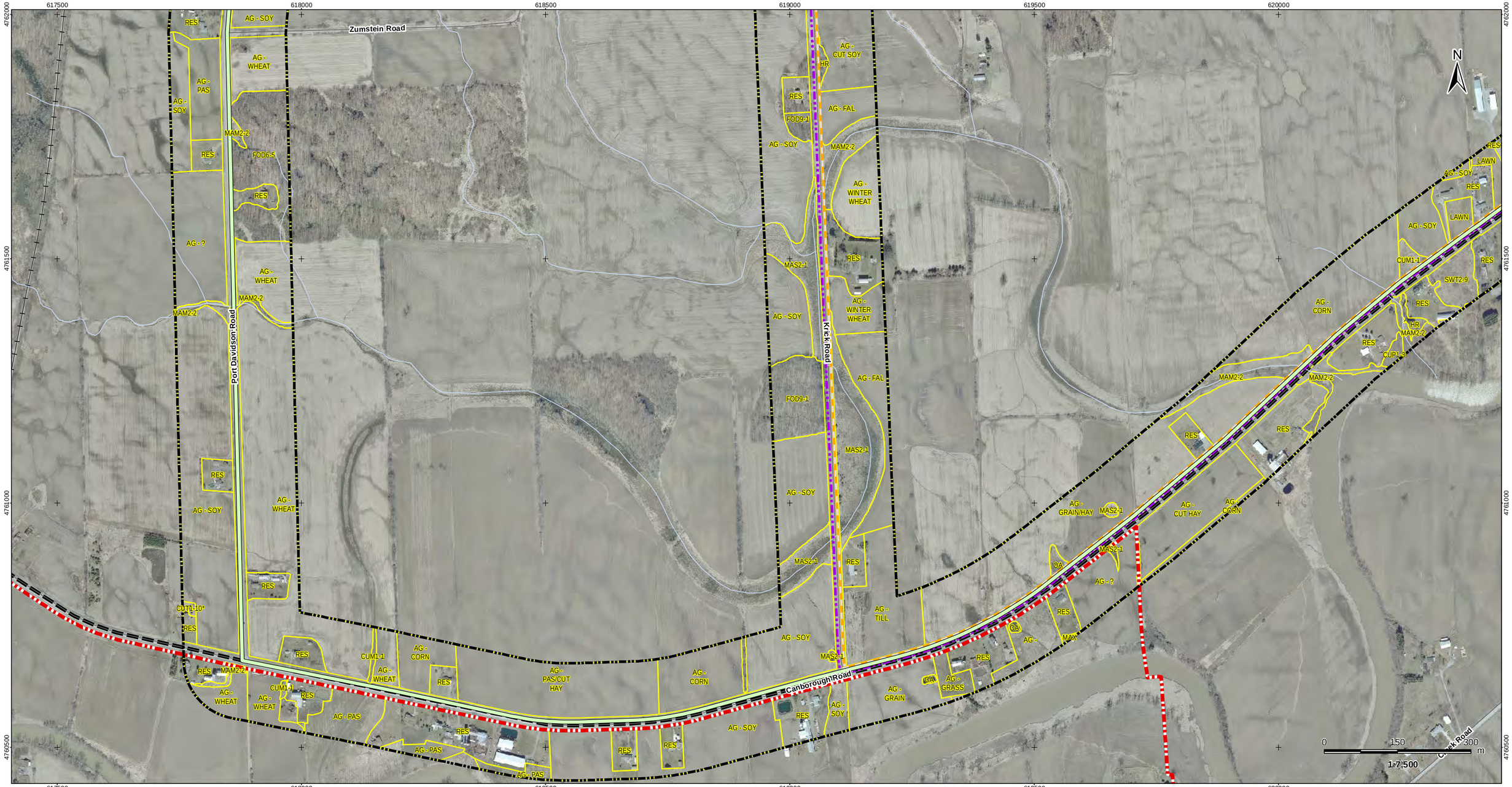

V:\01609\active\160950269\planning\drawing\mxd\20130212_REA_NHA_Figures\160950269_Figure_3_ELC_Mapbook.mxd
Revised: 2013-03-13 By: bcowper

March, 2013
160950269

Stantec

Legend

- Project Study Area
- Interconnector Study Area
- 120m Zone of Investigation
- ELC Boundary
- Proposed Turbine Location
- Turbine Blade Length
- Tap-in Location
- Junction Box
- Proposed Culvert
- Preferred Transmission Line Route
- Alternate Transmission Route
- Collector Lines – Underground or Overhead
- Temporary Laydown Area
- Fibre Optic Line
- Potential Access Road
- Access Road 20m Construction Area
- Potential Construction Laydown Area
- Transformer Substation

Notes

1. Coordinate System: NAD 1983 UTM Zone 17N).
2. Base features produced under license with the Ontario Ministry of Natural Resources © Queen's Printer for Ontario, 2011.
3. Orthoimagery source: First Base Solutions, Date Spring 2010.

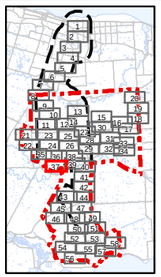

Client/Project
Niagara Region Wind Corporation
Natural Heritage Assessment Report

Figure No.
3.37

Title
ELC Vegetation Communities
Figure 3.37

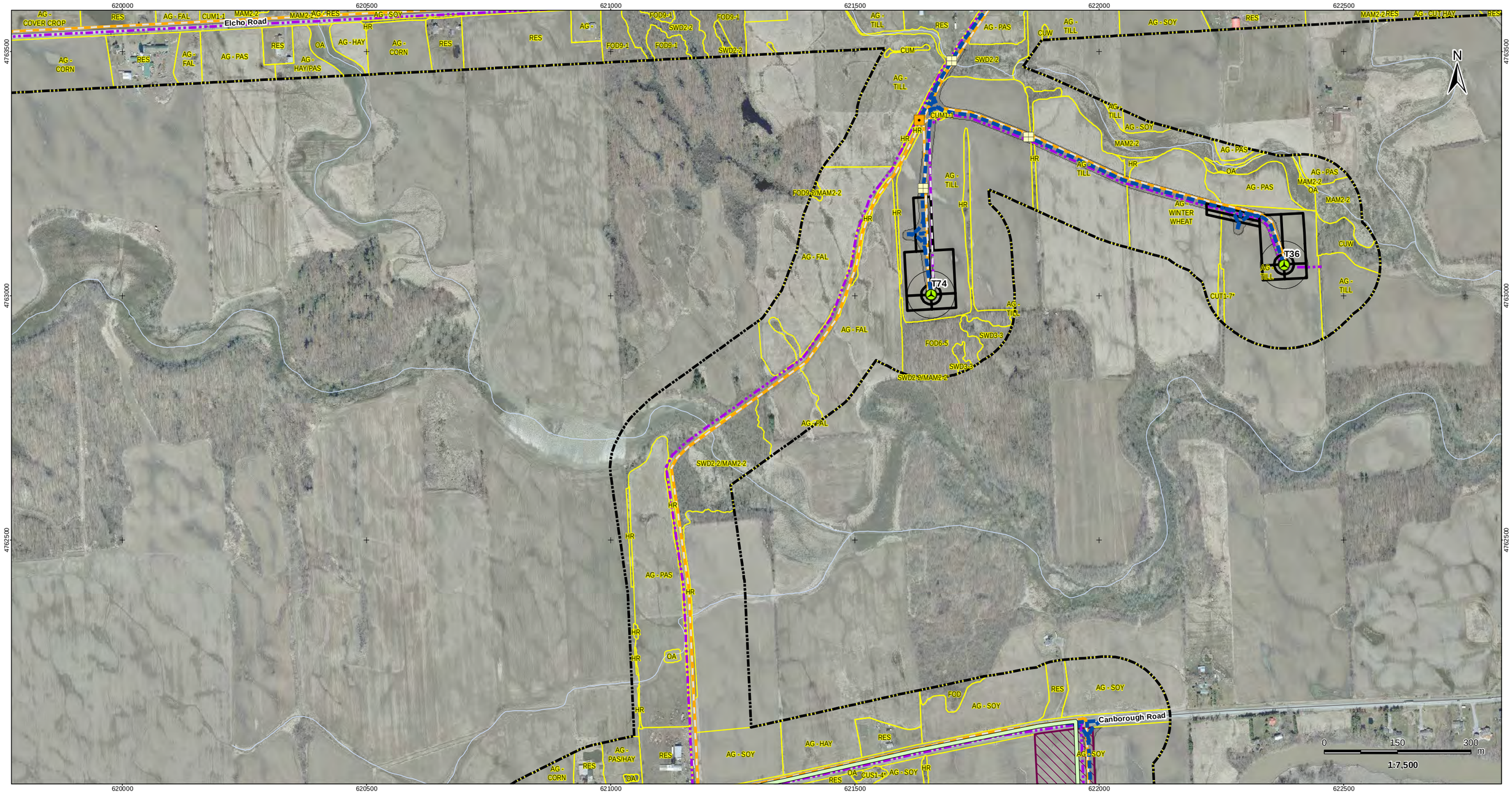

V:\01609\active\160950269\planning\drawing\mxd\20130212_REA_NHA_Figures\160950269_Figure_3_ELC_Mapbook.mxd
Revised: 2013-03-13 By: bcowper

March, 2013
160950269

Stantec

Legend

- Project Study Area
- Interconnector Study Area
- 120m Zone of Investigation
- ELC Boundary
- Proposed Turbine Location
- Turbine Blade Length
- Tap-in Location
- Junction Box
- Proposed Culvert
- Preferred Transmission Line Route
- Alternate Transmission Route
- Collector Lines – Underground or Overhead
- Temporary Laydown Area
- Fibre Optic Line
- Potential Access Road
- Access Road 20m Construction Area
- Potential Construction Laydown Area
- Transformer Substation

Notes

1. Coordinate System: NAD 1983 UTM Zone 17N).
2. Base features produced under license with the Ontario Ministry of Natural Resources © Queen's Printer for Ontario, 2011.
3. Orthoimagery source: First Base Solutions, Date Spring 2010.

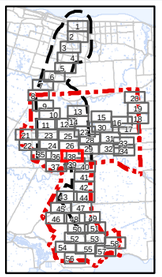

Client/Project
Niagara Region Wind Corporation
Natural Heritage Assessment Report

Figure No.
3.38

Title
ELC Vegetation Communities
Figure 3.38

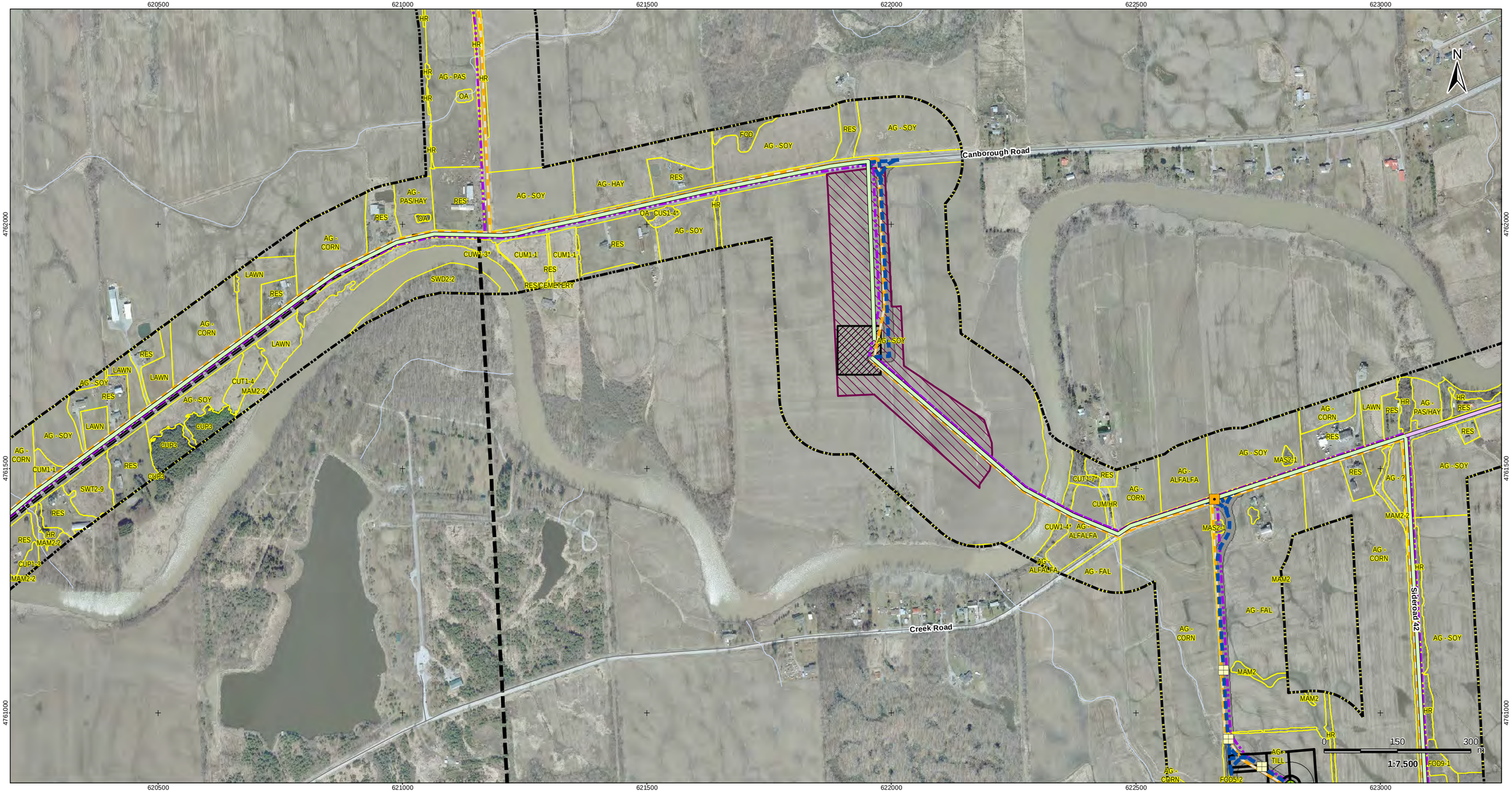

V:\01609\Active\160950269\planning\drawing\mxd\20130212_REA_NHA_Figures\160950269_Figure_3_ELC_Mapbook.mxd
Revised: 2013-03-13 By: bcowper

March, 2013
160950269

Stantec

Legend

- Project Study Area
- Interconnector Study Area
- 120m Zone of Investigation
- ELC Boundary
- Proposed Turbine Location
- Turbine Blade Length
- Tap-in Location
- Junction Box
- Proposed Culvert
- Preferred Transmission Line Route
- Alternate Transmission Route
- Collector Lines – Underground or Overhead
- Temporary Laydown Area
- Fibre Optic Line
- Potential Access Road
- Access Road 20m Construction Area
- Potential Construction Laydown Area
- Transformer Substation

Notes

1. Coordinate System: NAD 1983 UTM Zone 17N).
2. Base features produced under license with the Ontario Ministry of Natural Resources © Queen's Printer for Ontario, 2011.
3. Orthoimagery source: First Base Solutions, Date Spring 2010.

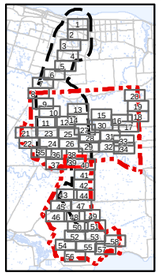

Client/Project
Niagara Region Wind Corporation
Natural Heritage Assessment Report

Figure No.
3.39

Title
ELC Vegetation Communities
Figure 3.39

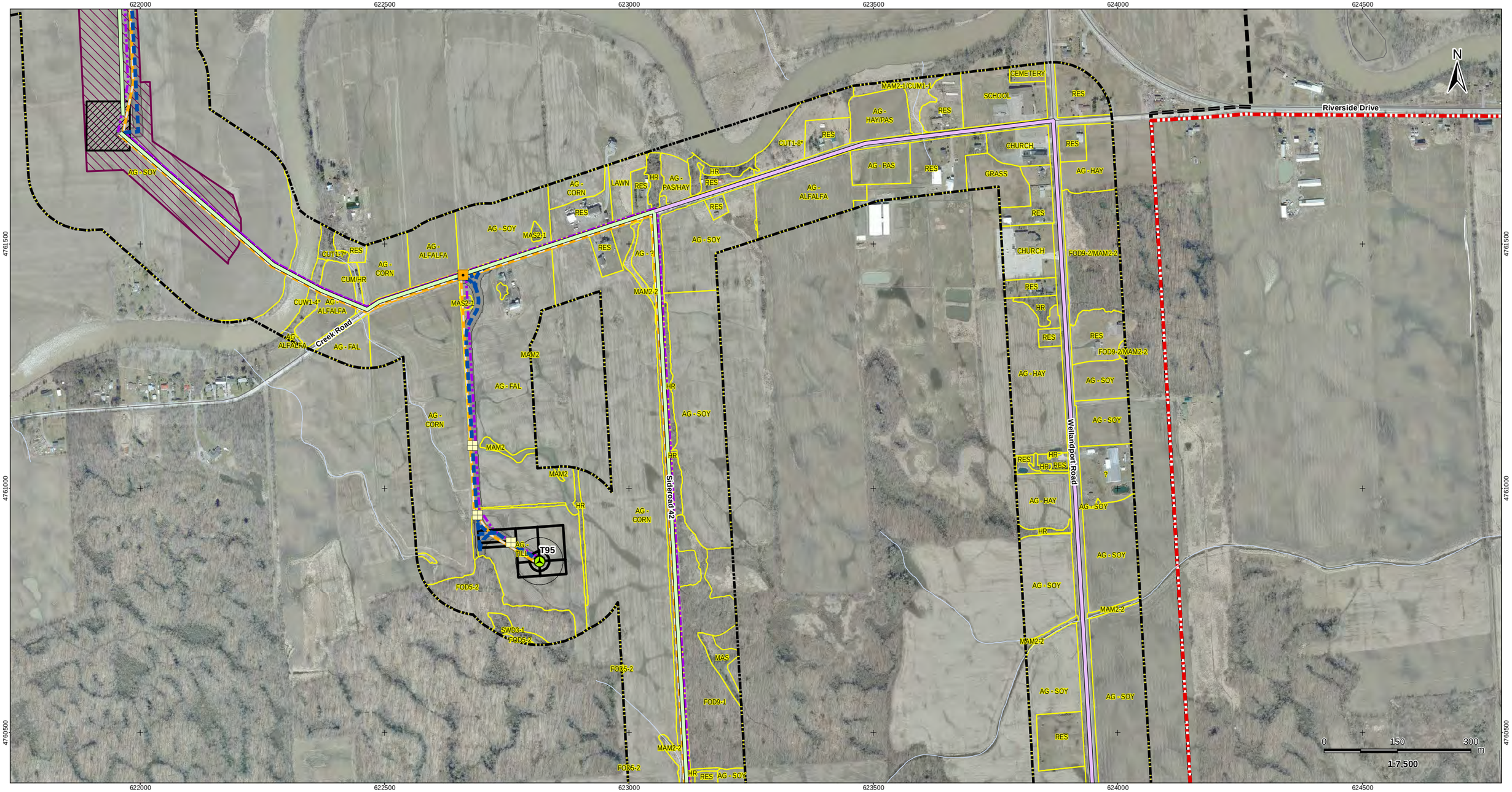

Stantec

Legend

- Project Study Area
- Interconnector Study Area
- 120m Zone of Investigation
- ELC Boundary
- Proposed Turbine Location
- Turbine Blade Length
- Tap-in Location
- Junction Box
- Proposed Culvert
- Preferred Transmission Line Route
- Alternate Transmission Route
- Collector Lines – Underground or Overhead
- Temporary Laydown Area
- Fibre Optic Line
- Potential Access Road
- Access Road 20m Construction Area
- Potential Construction Laydown Area
- Transformer Substation

Notes

1. Coordinate System: NAD 1983 UTM Zone 17N).
2. Base features produced under license with the Ontario Ministry of Natural Resources © Queen's Printer for Ontario, 2011.
3. Orthoimagery source: First Base Solutions, Date Spring 2010.

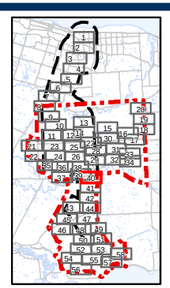

Client/Project

Niagara Region Wind Corporation
Natural Heritage Assessment Report

Figure No.

3.40

Title

ELC Vegetation Communities Figure 3.40

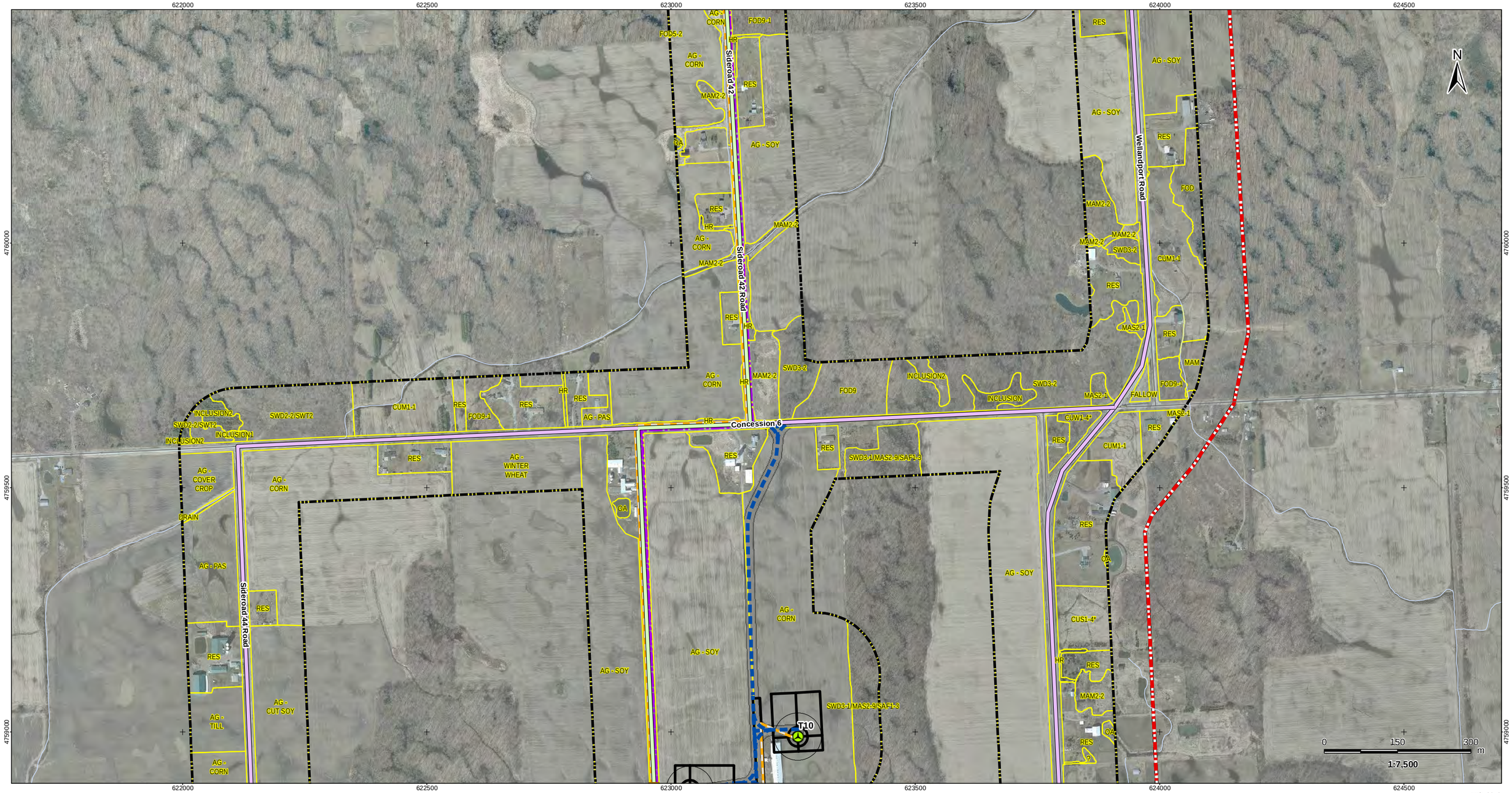

V:\016\09Active\160950269\planning\drawing\mxd\20130212_REA_NHA_Figures\160950269_Figure_3_ELC_Mapbook.mxd
Revised: 2013-03-13 By: bcowper

March, 2013
160950269

Stantec

Legend

- Project Study Area
- Interconnector Study Area
- 120m Zone of Investigation
- ELC Boundary
- Proposed Turbine Location
- Turbine Blade Length
- Tap-in Location
- Junction Box
- Proposed Culvert
- Preferred Transmission Line Route
- Alternate Transmission Route
- Collector Lines – Underground or Overhead
- Temporary Laydown Area
- Fibre Optic Line
- Potential Access Road
- Access Road 20m Construction Area
- Potential Construction Laydown Area
- Transformer Substation

Notes

1. Coordinate System: NAD 1983 UTM Zone 17N).
2. Base features produced under license with the Ontario Ministry of Natural Resources © Queen's Printer for Ontario, 2011.
3. Orthoimagery source: First Base Solutions, Date Spring 2010.

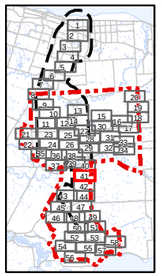

Client/Project

Niagara Region Wind Corporation
Natural Heritage Assessment Report

Figure No.

3.41

Title

ELC Vegetation Communities Figure 3.41

V:\01609\active\160950269\planning\drawing\mxd\20130212_REA_NHA_Figures\160950269_Figure_3_ELC_Mapbook.mxd
Revised: 2013-03-13 By: bcowper

March, 2013
160950269

Stantec

Legend

- Project Study Area
- Interconnector Study Area
- 120m Zone of Investigation
- ELC Boundary
- Proposed Turbine Location
- Turbine Blade Length
- Tap-in Location
- Junction Box
- Proposed Culvert
- Preferred Transmission Line Route
- Alternate Transmission Route
- Collector Lines – Underground or Overhead
- Temporary Laydown Area
- Fibre Optic Line
- Potential Access Road
- Access Road 20m Construction Area
- Potential Construction Laydown Area
- Transformer Substation

Notes

1. Coordinate System: NAD 1983 UTM Zone 17N).
2. Base features produced under license with the Ontario Ministry of Natural Resources © Queen's Printer for Ontario, 2011.
3. Orthoimagery source: First Base Solutions, Date Spring 2010.

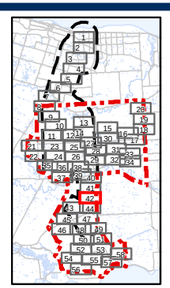

Client/Project
Niagara Region Wind Corporation
Natural Heritage Assessment Report

Figure No.
3.42

Title
ELC Vegetation Communities
Figure 3.42

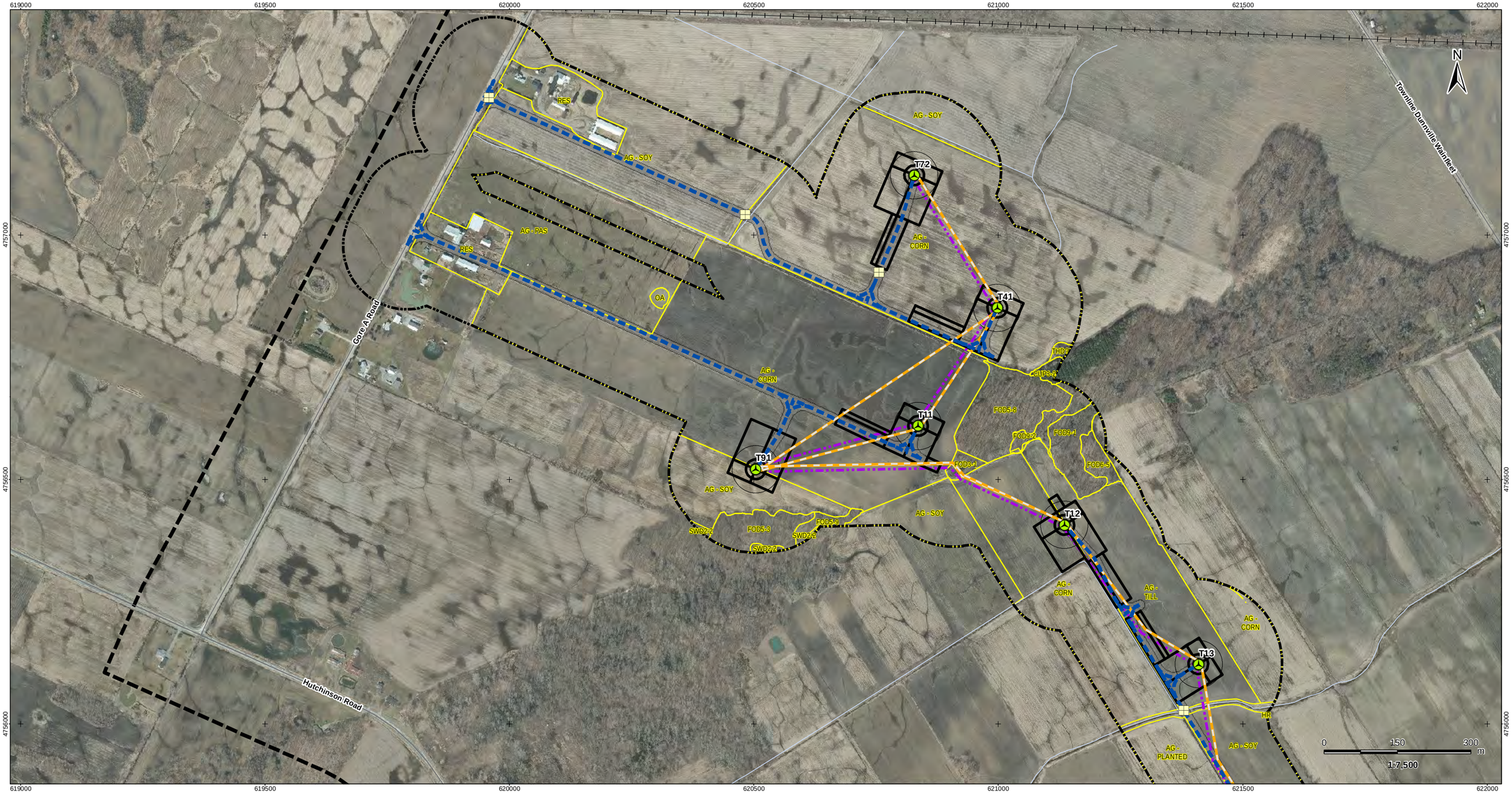

V:\01609\Active\160950269\planning\drawing\mxd\20130212_REA_NHA_Figures\160950269_Figure_3_ELC_Mapbook.mxd
Revised: 2013-03-13 By: bcowper

March, 2013
160950269

Stantec

Legend

- Project Study Area
- Interconnector Study Area
- 120m Zone of Investigation
- ELC Boundary
- Proposed Turbine Location
- Turbine Blade Length
- Tap-in Location
- Junction Box
- Proposed Culvert
- Preferred Transmission Line Route
- Alternate Transmission Route
- Collector Lines – Underground or Overhead
- Temporary Laydown Area
- Fibre Optic Line
- Potential Access Road
- Access Road 20m Construction Area
- Potential Construction Laydown Area
- Transformer Substation

Notes

1. Coordinate System: NAD 1983 UTM Zone 17N).
2. Base features produced under license with the Ontario Ministry of Natural Resources © Queen's Printer for Ontario, 2011.
3. Orthoimagery source: First Base Solutions, Date Spring 2010.

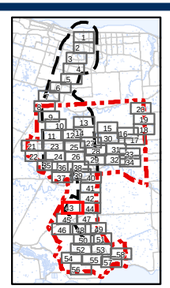

Client/Project
Niagara Region Wind Corporation
Natural Heritage Assessment Report

Figure No.
3.43

Title
ELC Vegetation Communities
Figure 3.43

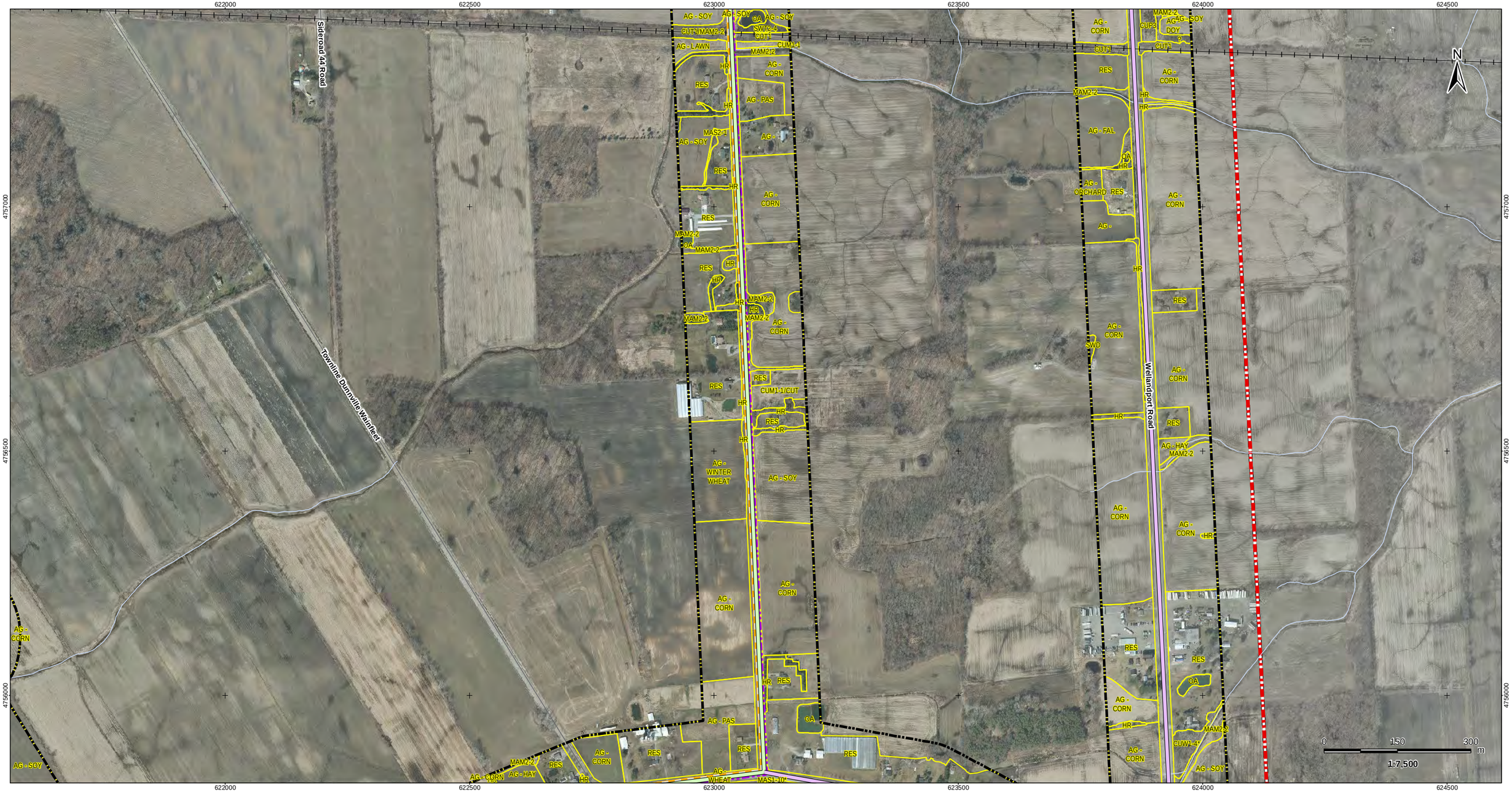

V:\01609\active\160950269\planning\drawing\mxd\20130212_REA_NHA_Figures\160950269_Figure_3_ELC_Mapbook.mxd
Revised: 2013-03-13 By: bcowper

March, 2013
160950269

Stantec

Legend

- Project Study Area
- Interconnector Study Area
- 120m Zone of Investigation
- ELC Boundary
- Proposed Turbine Location
- Turbine Blade Length
- Tap-in Location
- Junction Box
- Proposed Culvert
- Preferred Transmission Line Route
- Alternate Transmission Route
- Collector Lines – Underground or Overhead
- Temporary Laydown Area
- Fibre Optic Line
- Potential Access Road
- Access Road 20m Construction Area
- Potential Construction Laydown Area
- Transformer Substation

Notes

1. Coordinate System: NAD 1983 UTM Zone 17N).
2. Base features produced under license with the Ontario Ministry of Natural Resources © Queen's Printer for Ontario, 2011.
3. Orthoimagery source: First Base Solutions, Date Spring 2010.

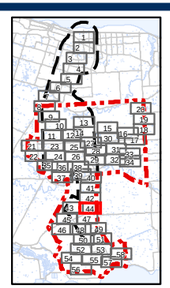

Client/Project
Niagara Region Wind Corporation
Natural Heritage Assessment Report

Figure No.
3.44

Title
ELC Vegetation Communities
Figure 3.44

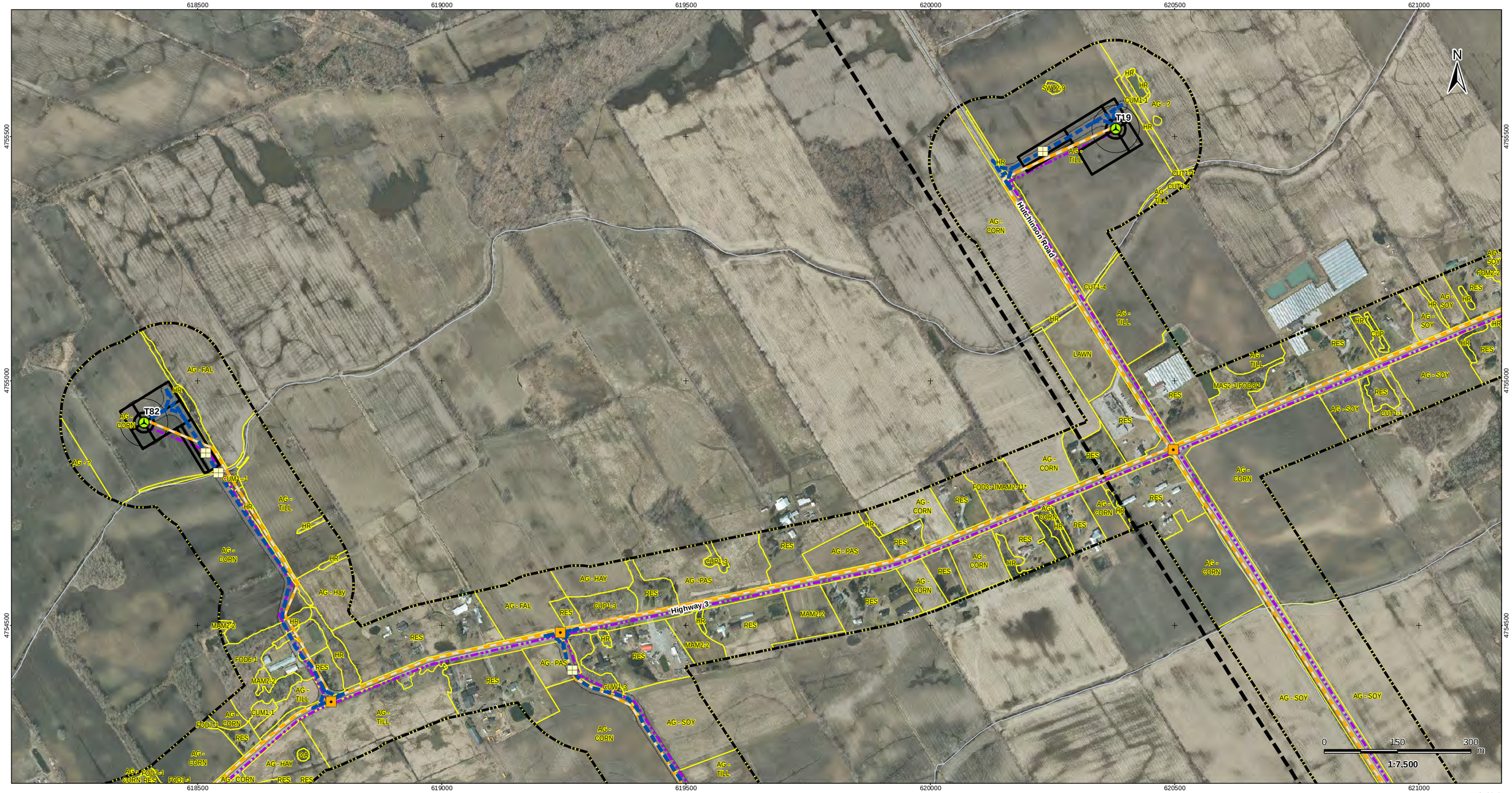

V:\01609\active\160950269\planning\drawing\mxd\20130212_REA_NHA_Figures\160950269_Figure_3_ELC_Mapbook.mxd
Revised: 2013-03-13 By: bcowper

March, 2013
160950269

Stantec

Legend

- Project Study Area
- Interconnector Study Area
- 120m Zone of Investigation
- ELC Boundary
- Proposed Turbine Location
- Turbine Blade Length
- Tap-in Location
- Junction Box
- Proposed Culvert
- Preferred Transmission Line Route
- Alternate Transmission Route
- Collector Lines – Underground or Overhead
- Temporary Laydown Area
- Fibre Optic Line
- Potential Access Road
- Access Road 20m Construction Area
- Potential Construction Laydown Area
- Transformer Substation

Notes

1. Coordinate System: NAD 1983 UTM Zone 17N).
2. Base features produced under license with the Ontario Ministry of Natural Resources © Queen's Printer for Ontario, 2011.
3. Orthoimagery source: First Base Solutions, Date Spring 2010.

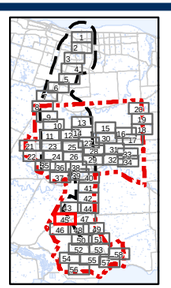

Client/Project
Niagara Region Wind Corporation
Natural Heritage Assessment Report

Figure No.
3.45

Title
ELC Vegetation Communities
Figure 3.45

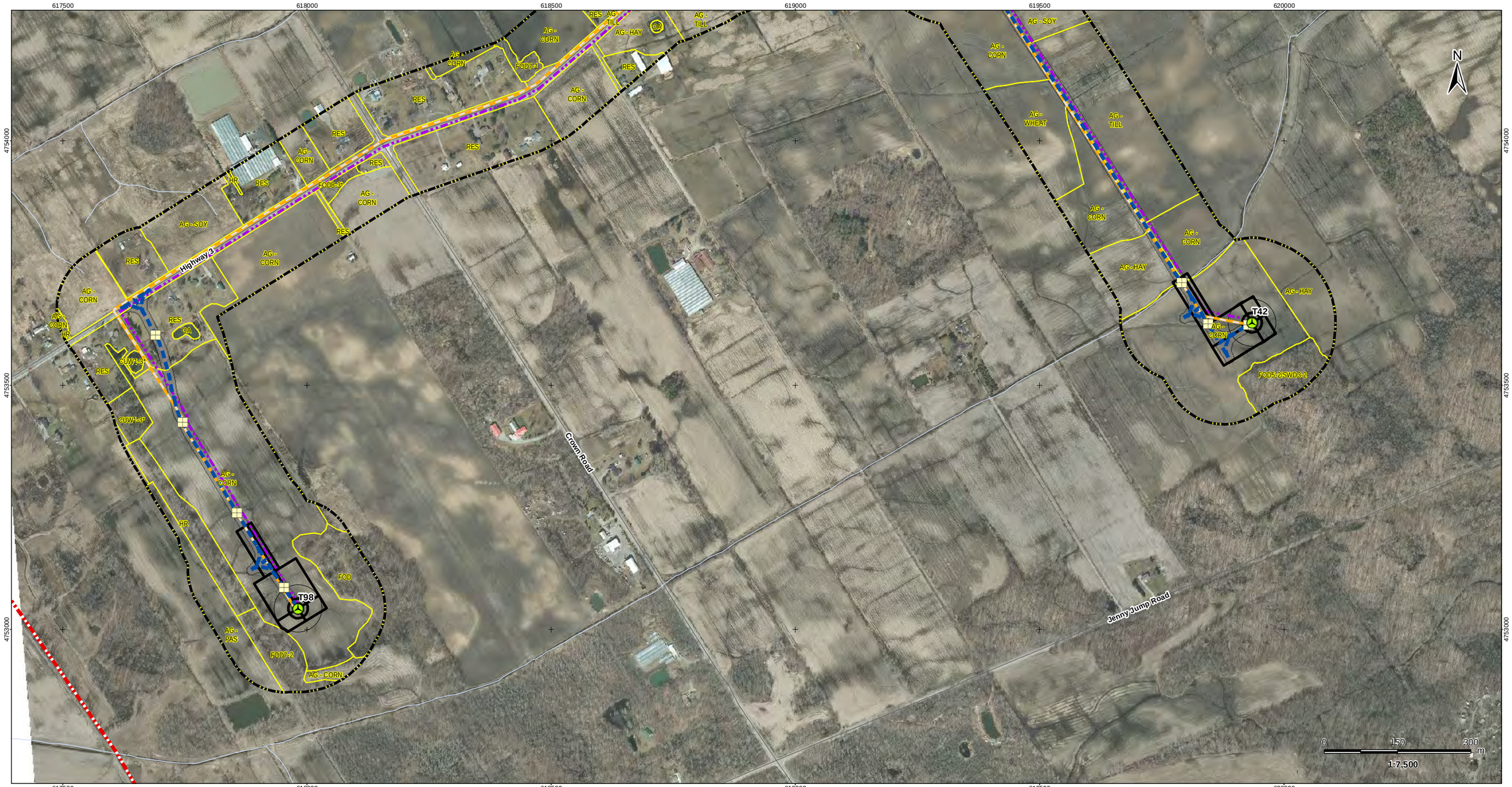

V:\01609\active\160950269\planning\drawing\mxd\20130212_REA_NHA_Figures\160950269_Figure_3_ELC_Mapbook.mxd
Revised: 2013-03-13 By: bcowper

March, 2013
160950269

Stantec

Legend

- Project Study Area
- Interconnector Study Area
- 120m Zone of Investigation
- ELC Boundary
- Proposed Turbine Location
- Turbine Blade Length
- Tap-in Location
- Junction Box
- Proposed Culvert
- Preferred Transmission Line Route
- Alternate Transmission Route
- Collector Lines – Underground or Overhead
- Temporary Laydown Area
- Fibre Optic Line
- Potential Access Road
- Access Road 20m Construction Area
- Potential Construction Laydown Area
- Transformer Substation

Notes

1. Coordinate System: NAD 1983 UTM Zone 17N).
2. Base features produced under license with the Ontario Ministry of Natural Resources © Queen's Printer for Ontario, 2011.
3. Orthoimagery source: First Base Solutions, Date Spring 2010.

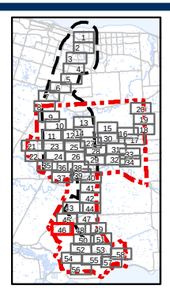

Client/Project
Niagara Region Wind Corporation
Natural Heritage Assessment Report

Figure No.
3.46

Title
ELC Vegetation Communities Figure 3.46

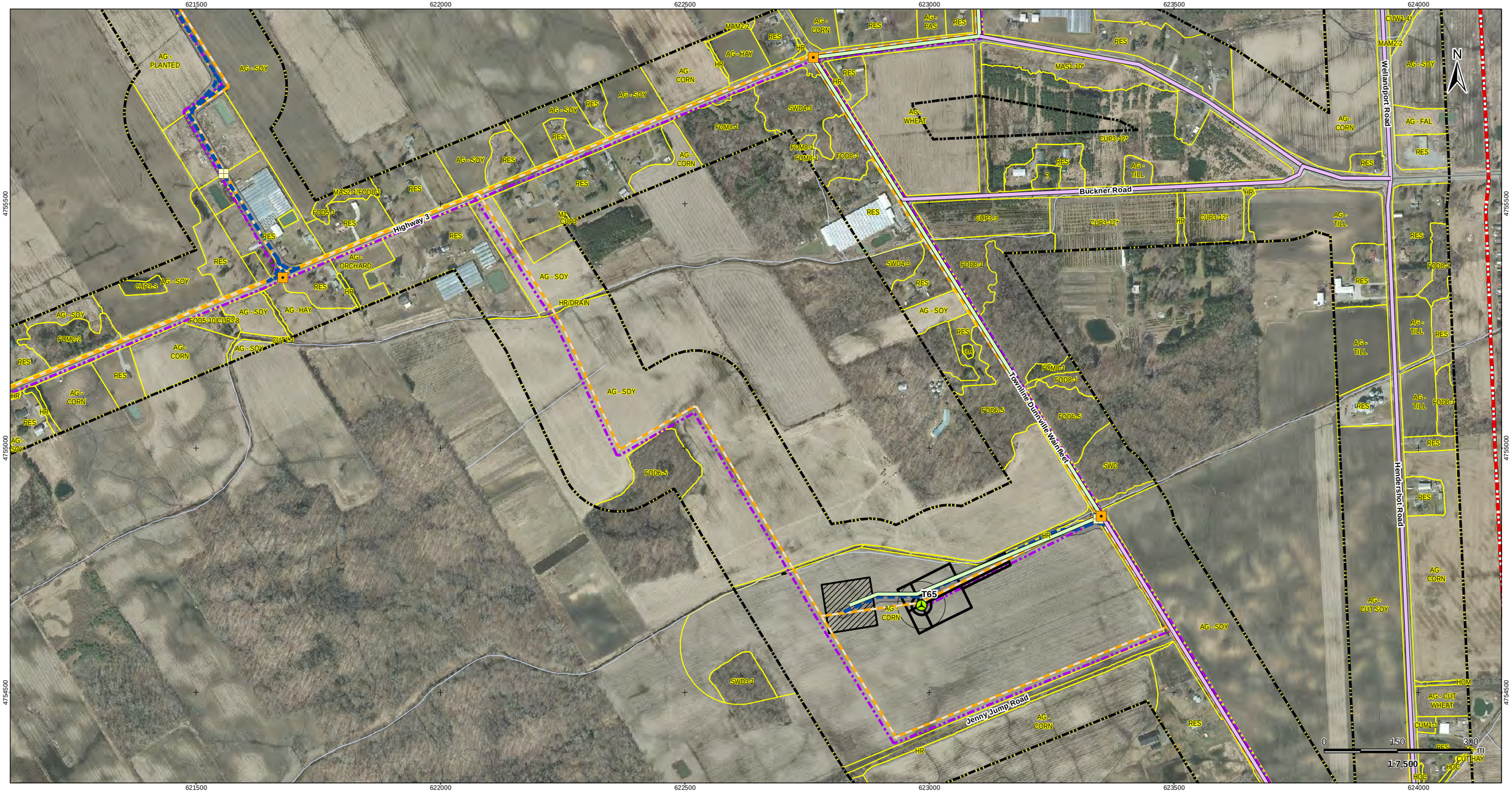

March, 2013
160950269

V:\01609\Active\160950269\planning\drawing\mxd\20130212_REA_NHA_Figures\160950269_Figure_3_ELC_Mapbook.mxd
Revised: 2013-03-13 By: bcowper

Stantec

Legend

- Project Study Area
- Interconnector Study Area
- 120m Zone of Investigation
- ELC Boundary
- Proposed Turbine Location
- Turbine Blade Length
- Tap-in Location
- Junction Box
- Proposed Culvert
- Preferred Transmission Line Route
- Alternate Transmission Route
- Collector Lines – Underground or Overhead
- Temporary Laydown Area
- Fibre Optic Line
- Potential Access Road
- Access Road 20m Construction Area
- Potential Construction Laydown Area
- Transformer Substation

Notes

1. Coordinate System: NAD 1983 UTM Zone 17N).
2. Base features produced under license with the Ontario Ministry of Natural Resources © Queen's Printer for Ontario, 2011.
3. Orthoimagery source: First Base Solutions, Date Spring 2010.

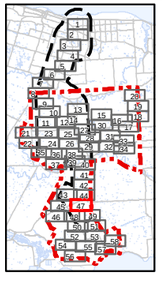

Client/Project
Niagara Region Wind Corporation
Natural Heritage Assessment Report

Figure No.
3.47

Title
ELC Vegetation Communities
Figure 3.47

V:\01609\active\160950269\planning\drawing\mxd\20130212_REA_NHA_Figures\160950269_Figure_3_ELC_Mapbook.mxd
Revised: 2013-03-13 By: bcowper

March, 2013
160950269

Stantec

Legend

- Project Study Area
- Interconnector Study Area
- 120m Zone of Investigation
- ELC Boundary
- Proposed Turbine Location
- Turbine Blade Length
- Tap-in Location
- Junction Box
- Proposed Culvert
- Preferred Transmission Line Route
- Alternate Transmission Route
- Collector Lines – Underground or Overhead
- Temporary Laydown Area
- Fibre Optic Line
- Potential Access Road
- Access Road 20m Construction Area
- Potential Construction Laydown Area
- Transformer Substation

Notes

1. Coordinate System: NAD 1983 UTM Zone 17N).
2. Base features produced under license with the Ontario Ministry of Natural Resources © Queen's Printer for Ontario, 2011.
3. Orthoimagery source: First Base Solutions, Date Spring 2010.

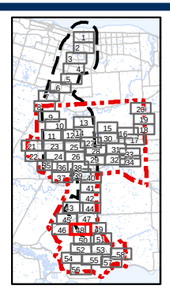

Client/Project
Niagara Region Wind Corporation
Natural Heritage Assessment Report

Figure No.
3.48

Title
ELC Vegetation Communities
Figure 3.48

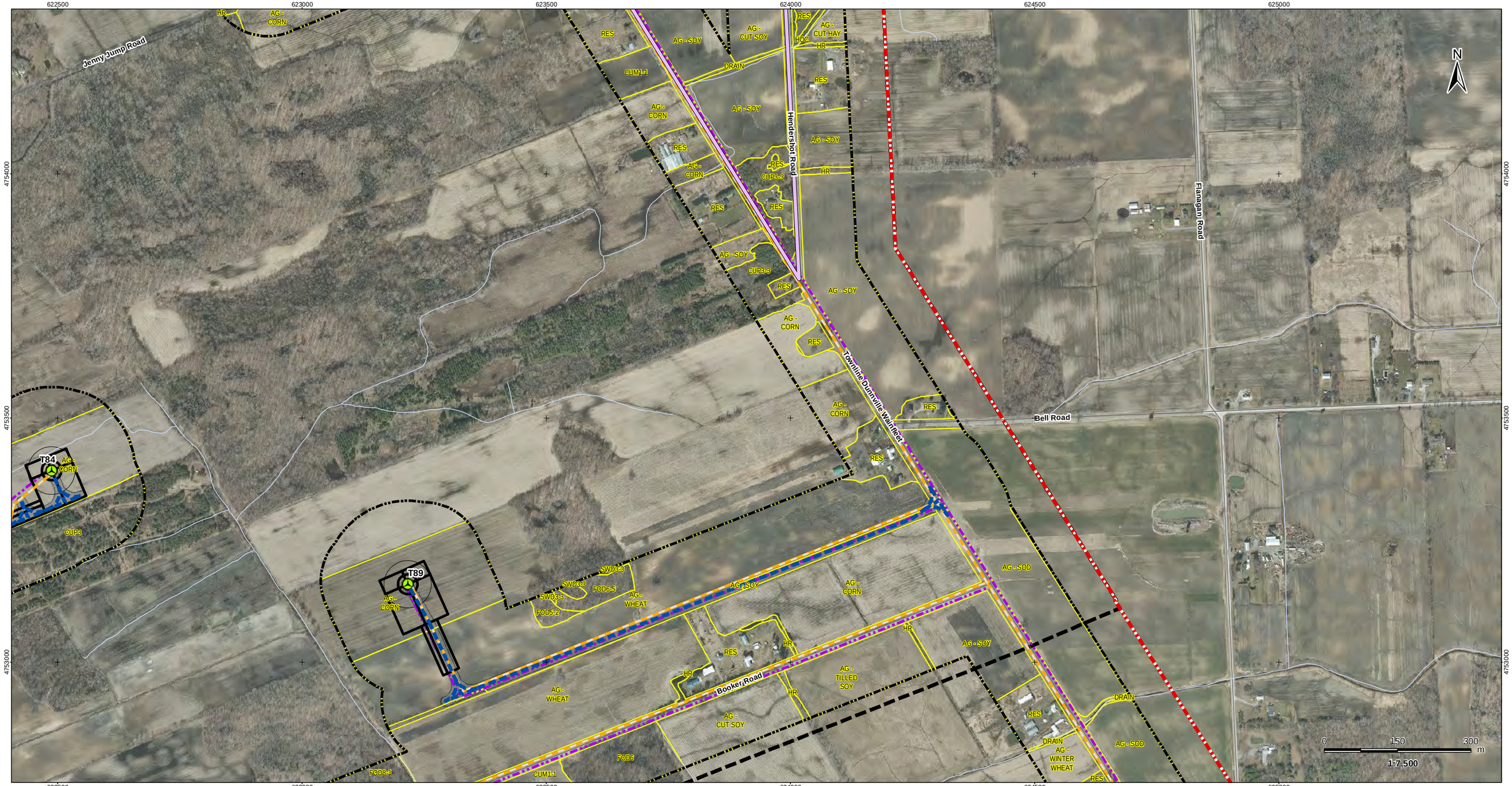

V:\01609\active\160950269\planning\drawing\mxd\20130212_REA_NHA_Figures\160950269_Figure_3_ELC_Mapbook.mxd
Revised: 2013-03-13 By: bcowper

March, 2013
160950269

Stantec

Legend

- Project Study Area
- Interconnector Study Area
- 120m Zone of Investigation
- ELC Boundary
- Proposed Turbine Location
- Turbine Blade Length
- Tap-in Location
- Junction Box
- Proposed Culvert
- Preferred Transmission Line Route
- Alternate Transmission Route
- Collector Lines – Underground or Overhead
- Temporary Laydown Area
- Fibre Optic Line
- Potential Access Road
- Access Road 20m Construction Area
- Potential Construction Laydown Area
- Transformer Substation

Notes

1. Coordinate System: NAD 1983 UTM Zone 17N).
2. Base features produced under license with the Ontario Ministry of Natural Resources © Queen's Printer for Ontario, 2011.
3. Orthoimagery source: First Base Solutions, Date Spring 2010.

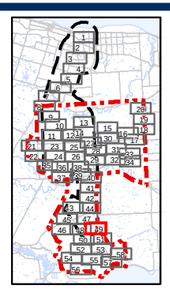

Client/Project
Niagara Region Wind Corporation
Natural Heritage Assessment Report

Figure No.
3.49

Title
ELC Vegetation Communities
Figure 3.49

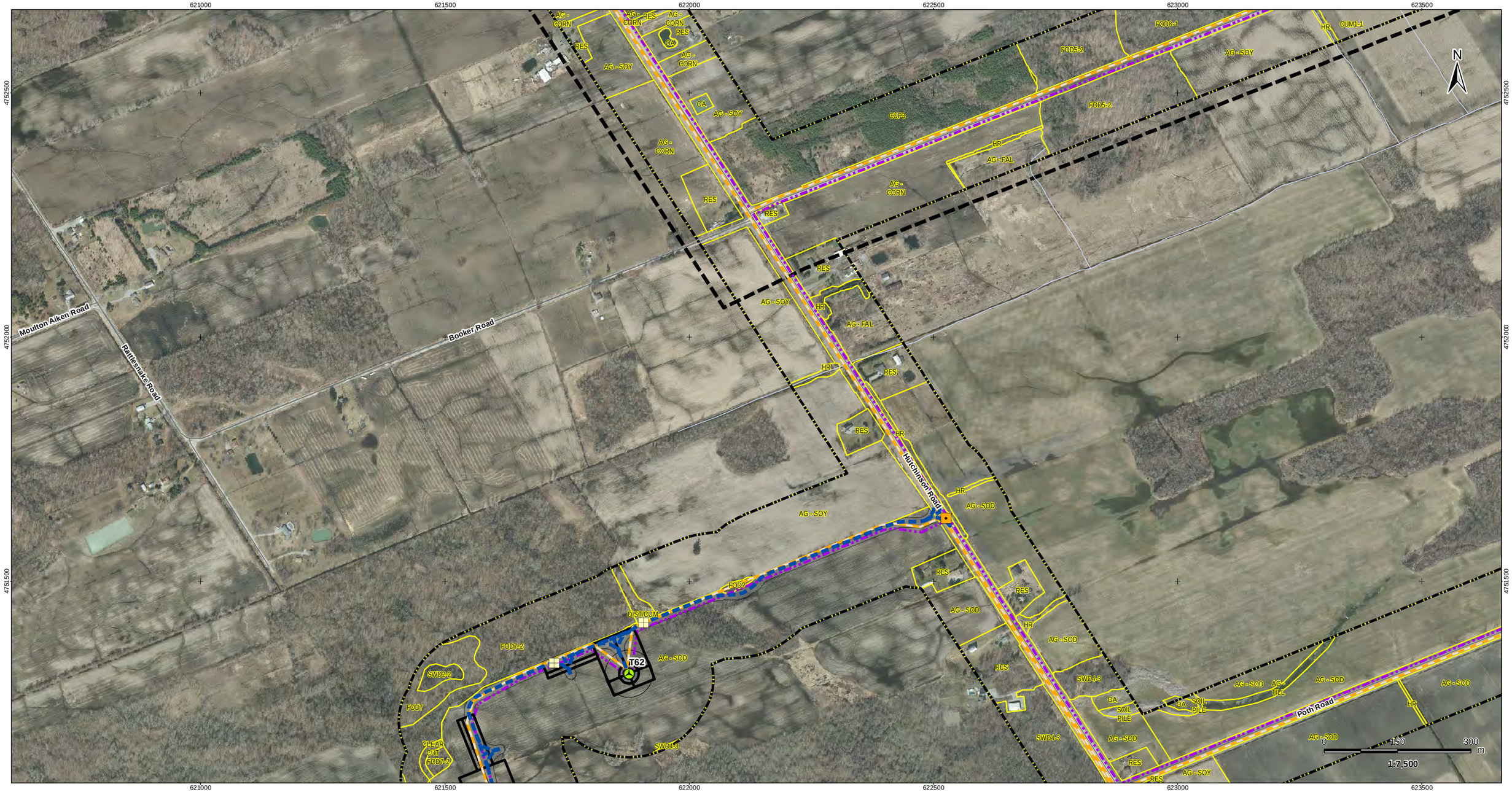

V:\01609\active\160950269\planning\drawing\mxd\20130212_REA_NHA_Figures\160950269_Figure_3_ELC_Mapbook.mxd
Revised: 2013-03-13 By: bcowper

March, 2013
160950269

Stantec

Legend

- Project Study Area
- Interconnector Study Area
- 120m Zone of Investigation
- ELC Boundary
- Proposed Turbine Location
- Turbine Blade Length
- Tap-in Location
- Junction Box
- Proposed Culvert
- Preferred Transmission Line Route
- Alternate Transmission Route
- Collector Lines – Underground or Overhead
- Temporary Laydown Area
- Fibre Optic Line
- Potential Access Road
- Access Road 20m Construction Area
- Potential Construction Laydown Area
- Transformer Substation

Notes

1. Coordinate System: NAD 1983 UTM Zone 17N).
2. Base features produced under license with the Ontario Ministry of Natural Resources © Queen's Printer for Ontario, 2011.
3. Orthoimagery source: First Base Solutions, Date Spring 2010.

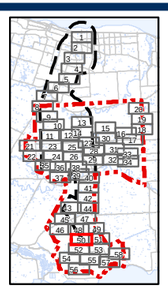

Client/Project

Niagara Region Wind Corporation
Natural Heritage Assessment Report

Figure No.

3.50

Title

ELC Vegetation Communities Figure 3.50

V:\01609\active\160950269\planning\drawing\mxd\20130212_REA_NHA_Figures\160950269_Figure_3_ELC_Mapbook.mxd
Revised: 2013-03-13 By: bcowper

March, 2013
160950269

Stantec

Legend

- Project Study Area
- Interconnector Study Area
- 120m Zone of Investigation
- ELC Boundary
- Proposed Turbine Location
- Turbine Blade Length
- Tap-in Location
- Junction Box
- Proposed Culvert
- Preferred Transmission Line Route
- Alternate Transmission Route
- Collector Lines – Underground or Overhead
- Temporary Laydown Area
- Fibre Optic Line
- Potential Access Road
- Access Road 20m Construction Area
- Potential Construction Laydown Area
- Transformer Substation

Notes

1. Coordinate System: NAD 1983 UTM Zone 17N).
2. Base features produced under license with the Ontario Ministry of Natural Resources © Queen's Printer for Ontario, 2011.
3. Orthoimagery source: First Base Solutions, Date Spring 2010.

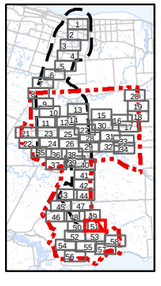

Client/Project

Niagara Region Wind Corporation
Natural Heritage Assessment Report

Figure No.

3.51

Title

ELC Vegetation Communities
Figure 3.51

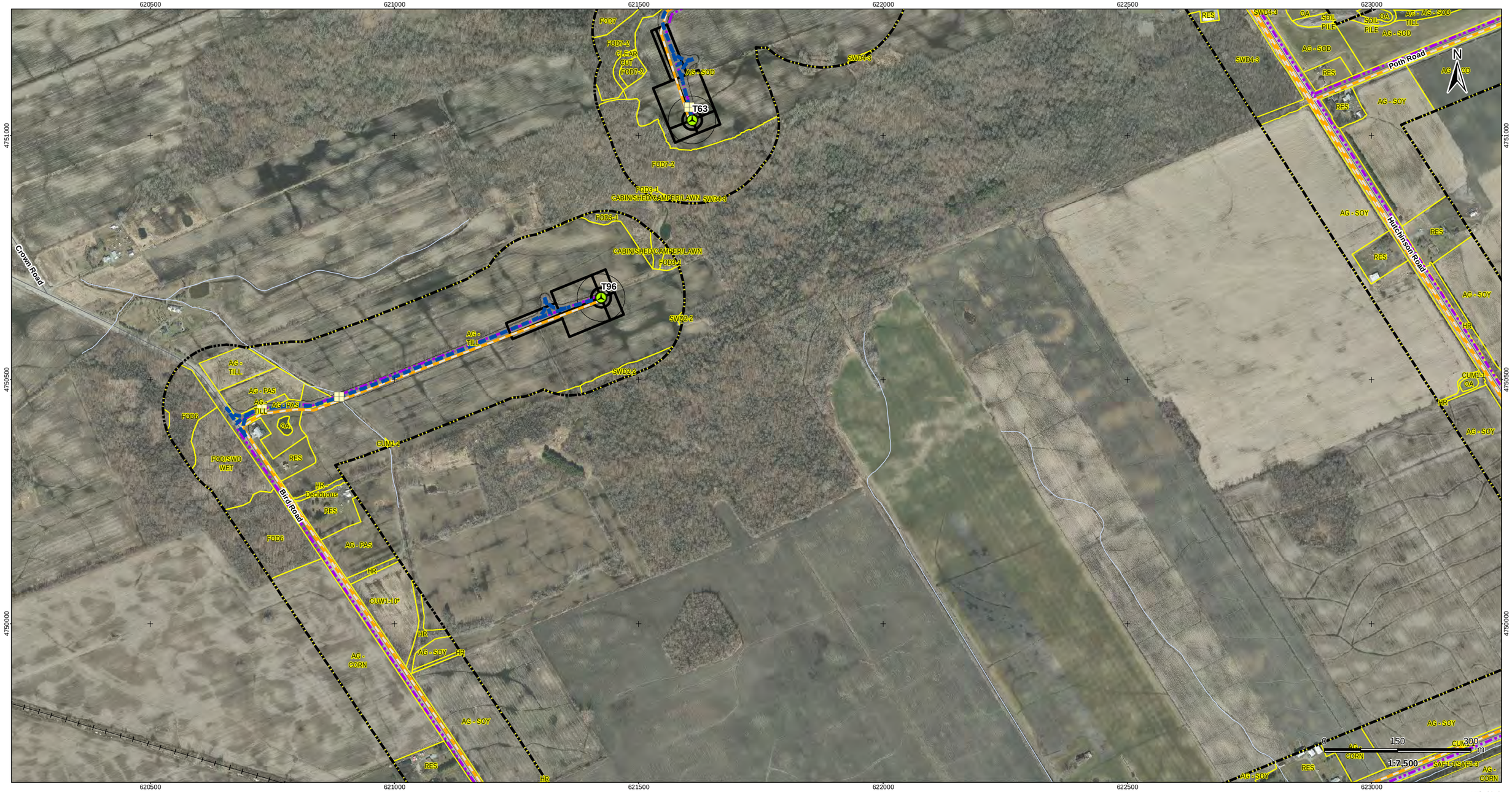

V:\01609\active\160950269\planning\drawing\mxd\20130212_REA_NHA_Figures\160950269_Figure_3_ELC_Mapbook.mxd
Revised: 2013-03-13 By: bcowper

March, 2013
160950269

Stantec

Legend

- Project Study Area
- Interconnector Study Area
- 120m Zone of Investigation
- ELC Boundary
- Proposed Turbine Location
- Turbine Blade Length
- Tap-in Location
- Junction Box
- Proposed Culvert
- Preferred Transmission Line Route
- Alternate Transmission Route
- Collector Lines – Underground or Overhead
- Temporary Laydown Area
- Fibre Optic Line
- Potential Access Road
- Access Road 20m Construction Area
- Potential Construction Laydown Area
- Transformer Substation

Notes

1. Coordinate System: NAD 1983 UTM Zone 17N).
2. Base features produced under license with the Ontario Ministry of Natural Resources © Queen's Printer for Ontario, 2011.
3. Orthoimagery source: First Base Solutions, Date Spring 2010.

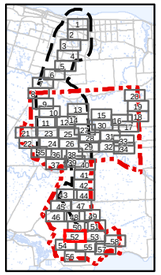

Client/Project

Niagara Region Wind Corporation
Natural Heritage Assessment Report

Figure No.

3.52

Title

ELC Vegetation Communities Figure 3.52

V:\01609\active\160950269\planning\drawing\mxd\20130212_REA_NHA_Figures\160950269_Figure_3_ELC_Mapbook.mxd
Revised: 2013-03-13 By: bcowper

March, 2013
160950269

Stantec

Legend

- Project Study Area
- Interconnector Study Area
- 120m Zone of Investigation
- ELC Boundary
- Proposed Turbine Location
- Turbine Blade Length
- Tap-in Location
- Junction Box
- Proposed Culvert
- Preferred Transmission Line Route
- Alternate Transmission Route
- Collector Lines – Underground or Overhead
- Temporary Laydown Area
- Fibre Optic Line
- Potential Access Road
- Access Road 20m Construction Area
- Potential Construction Laydown Area
- Transformer Substation

Notes

1. Coordinate System: NAD 1983 UTM Zone 17N).
2. Base features produced under license with the Ontario Ministry of Natural Resources © Queen's Printer for Ontario, 2011.
3. Orthoimagery source: First Base Solutions, Date Spring 2010.

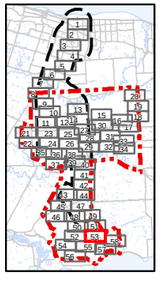

Client/Project

Niagara Region Wind Corporation
Natural Heritage Assessment Report

Figure No.

3.53

Title

ELC Vegetation Communities Figure 3.53

V:\01609\active\160950269\planning\drawing\mxd\20130212_REA_NHA_Figures\160950269_Figure_3_ELC_Mapbook.mxd
Revised: 2013-03-13 By: bcowper

March, 2013
160950269

Stantec

Legend

- Project Study Area
- Interconnector Study Area
- 120m Zone of Investigation
- ELC Boundary
- Proposed Turbine Location
- Turbine Blade Length
- Tap-in Location
- Junction Box
- Proposed Culvert
- Preferred Transmission Line Route
- Alternate Transmission Route
- Collector Lines – Underground or Overhead
- Temporary Laydown Area
- Fibre Optic Line
- Potential Access Road
- Access Road 20m Construction Area
- Potential Construction Laydown Area
- Transformer Substation

Notes

1. Coordinate System: NAD 1983 UTM Zone 17N).
2. Base features produced under license with the Ontario Ministry of Natural Resources © Queen's Printer for Ontario, 2011.
3. Orthoimagery source: First Base Solutions, Date Spring 2010.

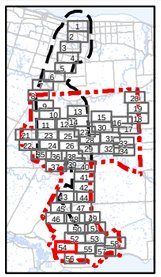

Client/Project
Niagara Region Wind Corporation
Natural Heritage Assessment Report

Figure No.
3.54

Title
ELC Vegetation Communities
Figure 3.54

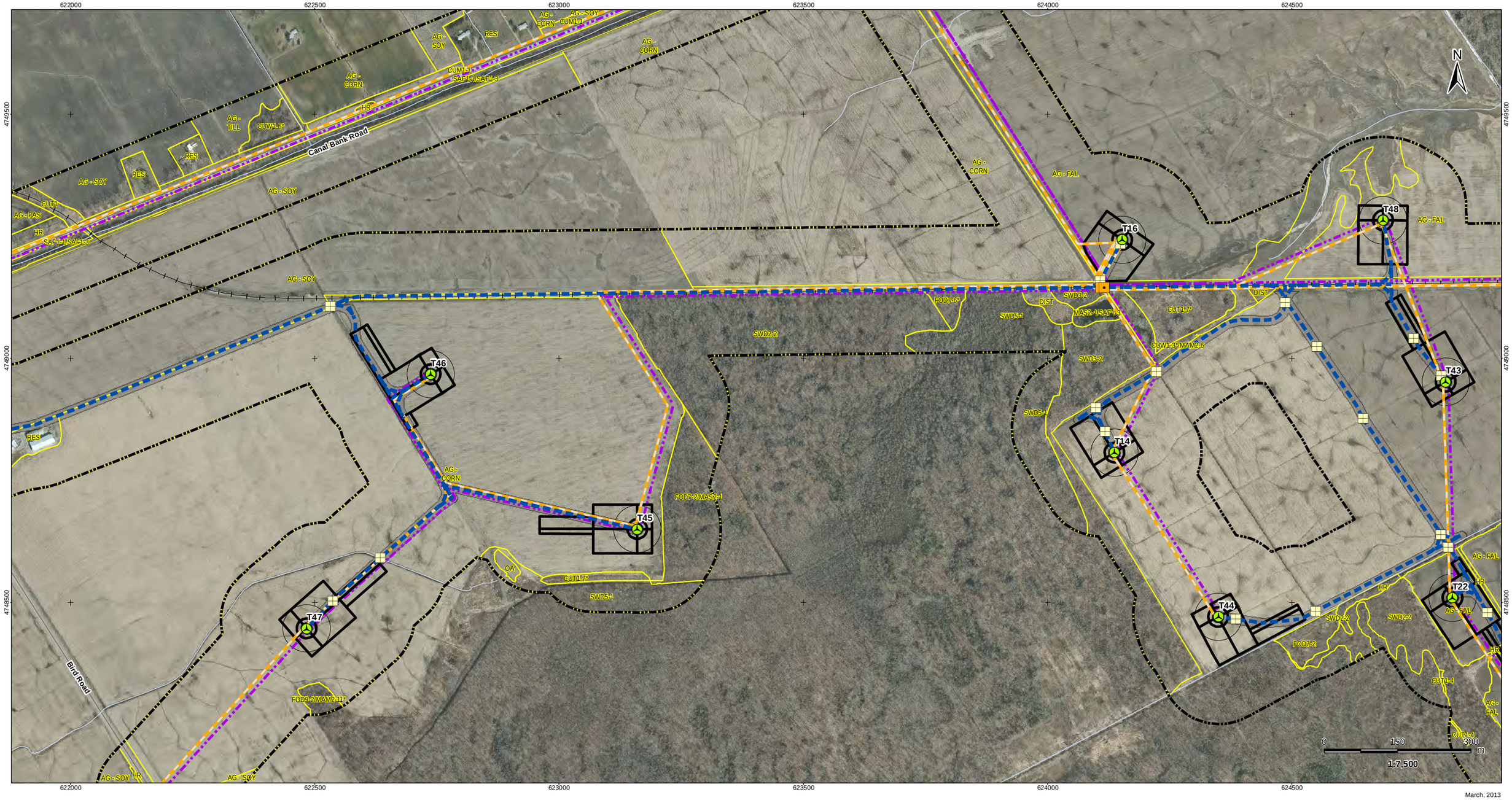

V:\01609\Active\160950269\planning\drawing\mxd\20130212_REA_NHA_Figures\160950269_Figure_3_ELC_Mapbook.mxd
Revised: 2013-03-13 By: bcowper

March, 2013
160950269

Stantec

Legend

- Project Study Area
- Interconnector Study Area
- 120m Zone of Investigation
- ELC Boundary
- Proposed Turbine Location
- Turbine Blade Length
- Tap-in Location
- Junction Box
- Proposed Culvert
- Preferred Transmission Line Route
- Alternate Transmission Route
- Collector Lines – Underground or Overhead
- Temporary Laydown Area
- Fibre Optic Line
- Potential Access Road
- Access Road 20m Construction Area
- Potential Construction Laydown Area
- Transformer Substation

Notes

1. Coordinate System: NAD 1983 UTM Zone 17N).
2. Base features produced under license with the Ontario Ministry of Natural Resources © Queen's Printer for Ontario, 2011.
3. Orthoimagery source: First Base Solutions, Date Spring 2010.

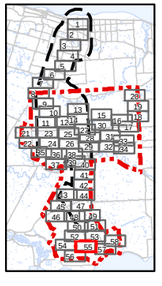

Client/Project
Niagara Region Wind Corporation
Natural Heritage Assessment Report

Figure No.
3.55

Title
ELC Vegetation Communities
Figure 3.55

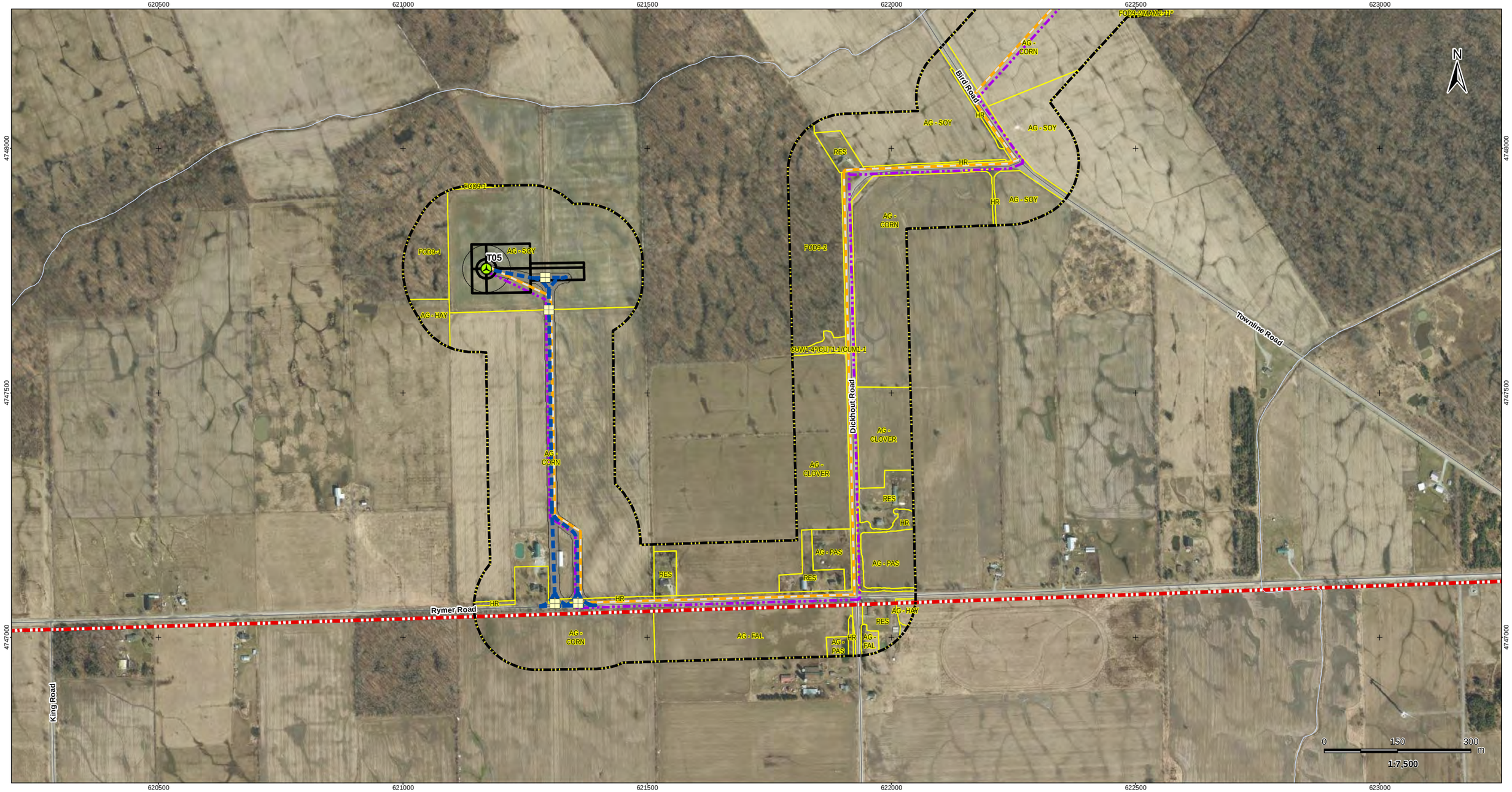

V:\01609\Active\160950269\planning\drawing\mxd\20130212_REA_NHA_Figures\160950269_Figure_3_ELC_Mapbook.mxd
Revised: 2013-03-13 By: bcowper

March, 2013
160950269

Stantec

Legend

- Project Study Area
- Interconnector Study Area
- 120m Zone of Investigation
- ELC Boundary
- Proposed Turbine Location
- Turbine Blade Length
- Tap-in Location
- Junction Box
- Proposed Culvert
- Preferred Transmission Line Route
- Alternate Transmission Route
- Collector Lines – Underground or Overhead
- Temporary Laydown Area
- Fibre Optic Line
- Potential Access Road
- Access Road 20m Construction Area
- Potential Construction Laydown Area
- Transformer Substation

Notes

1. Coordinate System: NAD 1983 UTM Zone 17N).
2. Base features produced under license with the Ontario Ministry of Natural Resources © Queen's Printer for Ontario, 2011.
3. Orthoimagery source: First Base Solutions, Date Spring 2010.

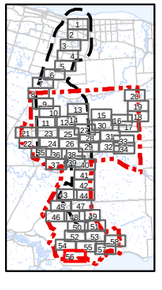

Client/Project
Niagara Region Wind Corporation
Natural Heritage Assessment Report

Figure No.
3.56

Title
ELC Vegetation Communities
Figure 3.56

V:\01609\active\160950269\planning\drawing\mxd\20130212_REA_NHA_Figures\160950269_Figure_3_ELC_Mapbook.mxd
Revised: 2013-03-13 By: bcowper

March, 2013
160950269

Stantec

Legend

- Project Study Area
- Interconnector Study Area
- 120m Zone of Investigation
- ELC Boundary
- Proposed Turbine Location
- Turbine Blade Length
- Tap-in Location
- Junction Box
- Proposed Culvert
- Preferred Transmission Line Route
- Alternate Transmission Route
- Collector Lines – Underground or Overhead
- Temporary Laydown Area
- Fibre Optic Line
- Potential Access Road
- Access Road 20m Construction Area
- Potential Construction Laydown Area
- Transformer Substation

Notes

1. Coordinate System: NAD 1983 UTM Zone 17N).
2. Base features produced under license with the Ontario Ministry of Natural Resources © Queen's Printer for Ontario, 2011.
3. Orthoimagery source: First Base Solutions, Date Spring 2010.

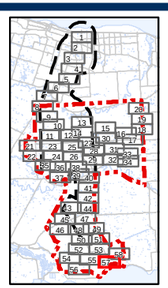

Client/Project
Niagara Region Wind Corporation
Natural Heritage Assessment Report

Figure No.
3.57

Title
ELC Vegetation Communities
Figure 3.57

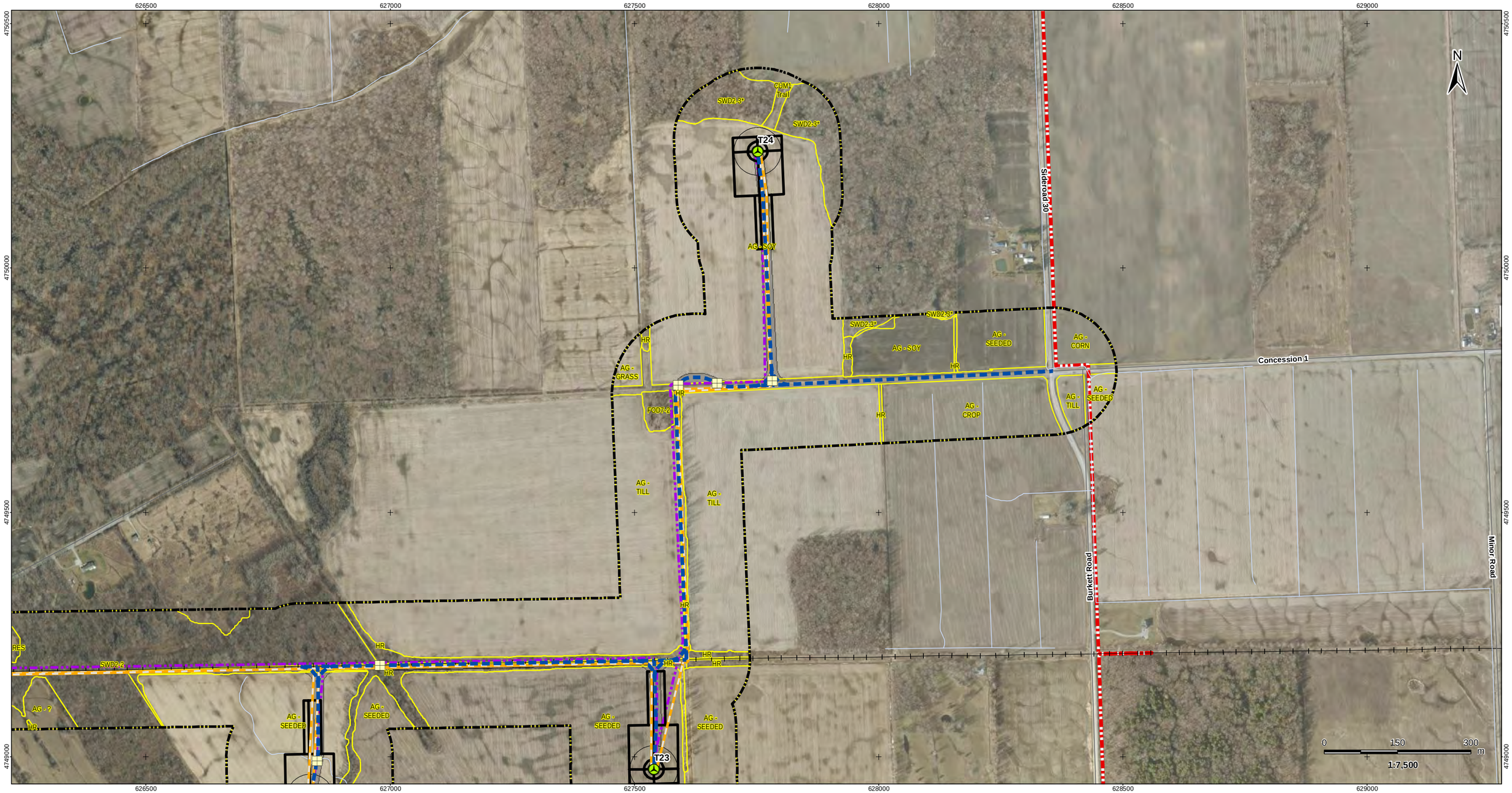

V:\01609\Active\160950269\planning\drawing\mxd\20130212_REA_NHA_Figures\160950269_Figure_3_ELC_Mapbook.mxd
Revised: 2013-03-13 By: bcowper

March, 2013
160950269

Stantec

Legend

- Project Study Area
- Interconnector Study Area
- 120m Zone of Investigation
- ELC Boundary
- Proposed Turbine Location
- Turbine Blade Length
- Tap-in Location
- Junction Box
- Proposed Culvert
- Preferred Transmission Line Route
- Alternate Transmission Route
- Collector Lines – Underground or Overhead
- Temporary Laydown Area
- Fibre Optic Line
- Potential Access Road
- Access Road 20m Construction Area
- Potential Construction Laydown Area
- Transformer Substation

Notes

1. Coordinate System: NAD 1983 UTM Zone 17N).
2. Base features produced under license with the Ontario Ministry of Natural Resources © Queen's Printer for Ontario, 2011.
3. Orthoimagery source: First Base Solutions, Date Spring 2010.

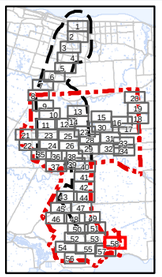

Client/Project
Niagara Region Wind Corporation
Natural Heritage Assessment Report

Figure No.
3.58

Title
ELC Vegetation Communities
Figure 3.58